

STATE OF MISSISSIPPI

STATUS REPORT OF MUNICIPAL SOLID WASTE LANDFILLS

CALENDAR YEAR 2000



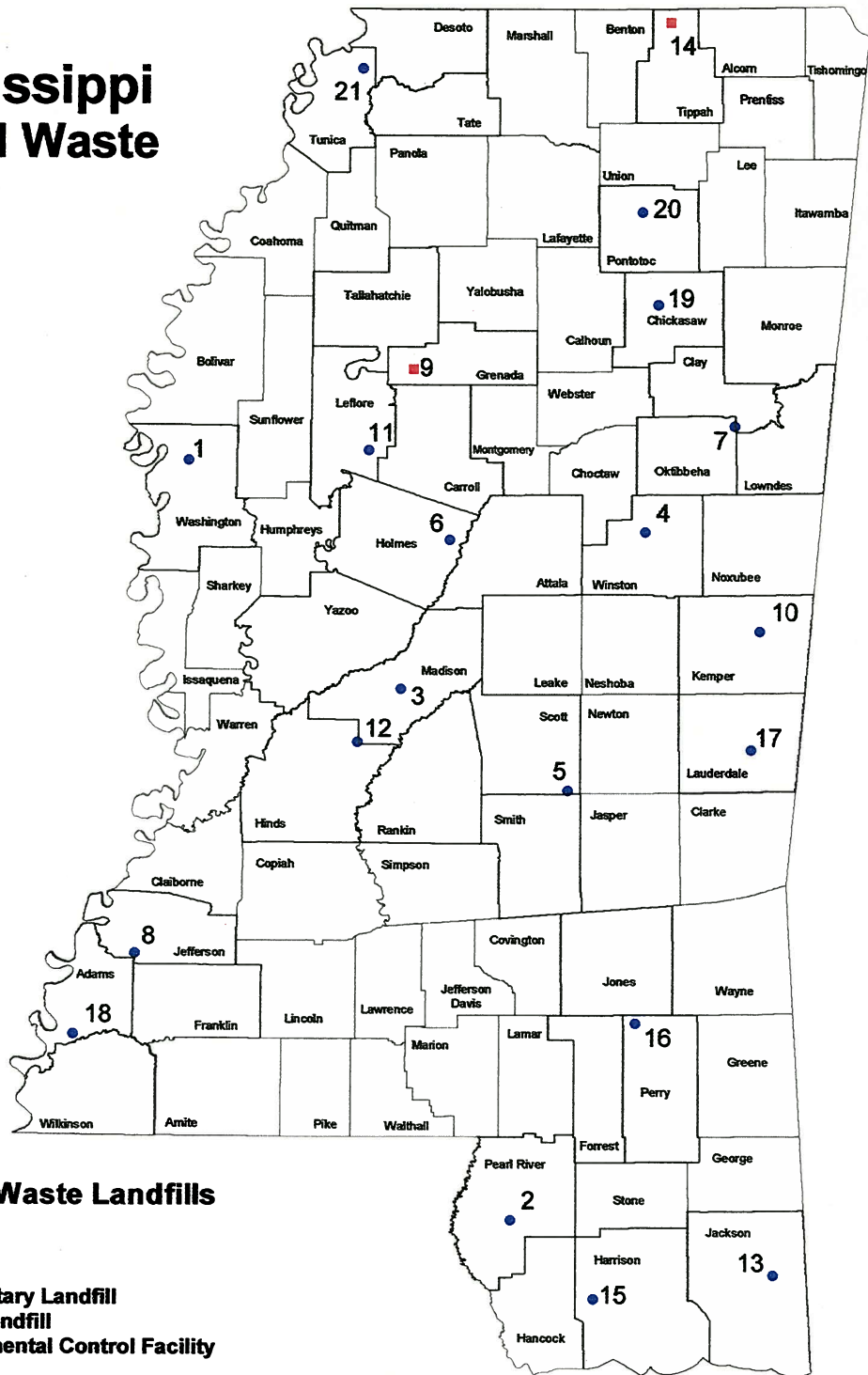
PREPARED BY:

**SOLID WASTE MANAGEMENT BRANCH
OFFICE OF POLLUTION CONTROL
MISSISSIPPI DEPARTMENT OF ENVIRONMENTAL QUALITY**

State of Mississippi Municipal Solid Waste Landfills 2000

- Active Landfill
- Inactive Landfill

The map shows actual GIS locations of landfills.



Municipal Solid Waste Landfills

1. Big River Landfill
2. Central Landfill
3. City of Canton Sanitary Landfill
4. City of Louisville Landfill
5. Clearview Environmental Control Facility
6. Durant Landfill
7. Golden Triangle Regional Landfill
8. Jefferson County Landfill
9. J. Ryan Landfill
10. Kemper County Sanitary Landfill
11. Leflore County Landfill
12. Little Dixie Landfill
13. Macland Ash Disposal
14. N.E. MS Regional Landfill
15. Pecan Grove Landfill
16. Pine Belt Regional Landfill
17. Pine Ridge Landfill
18. Plantation Oaks Landfill
19. Prairie Bluff Landfill
20. Three Rivers Regional Landfill
21. Tunica County Landfill

State of Mississippi

Operational Information on Municipal Solid Waste Landfills for Calendar Year 2000

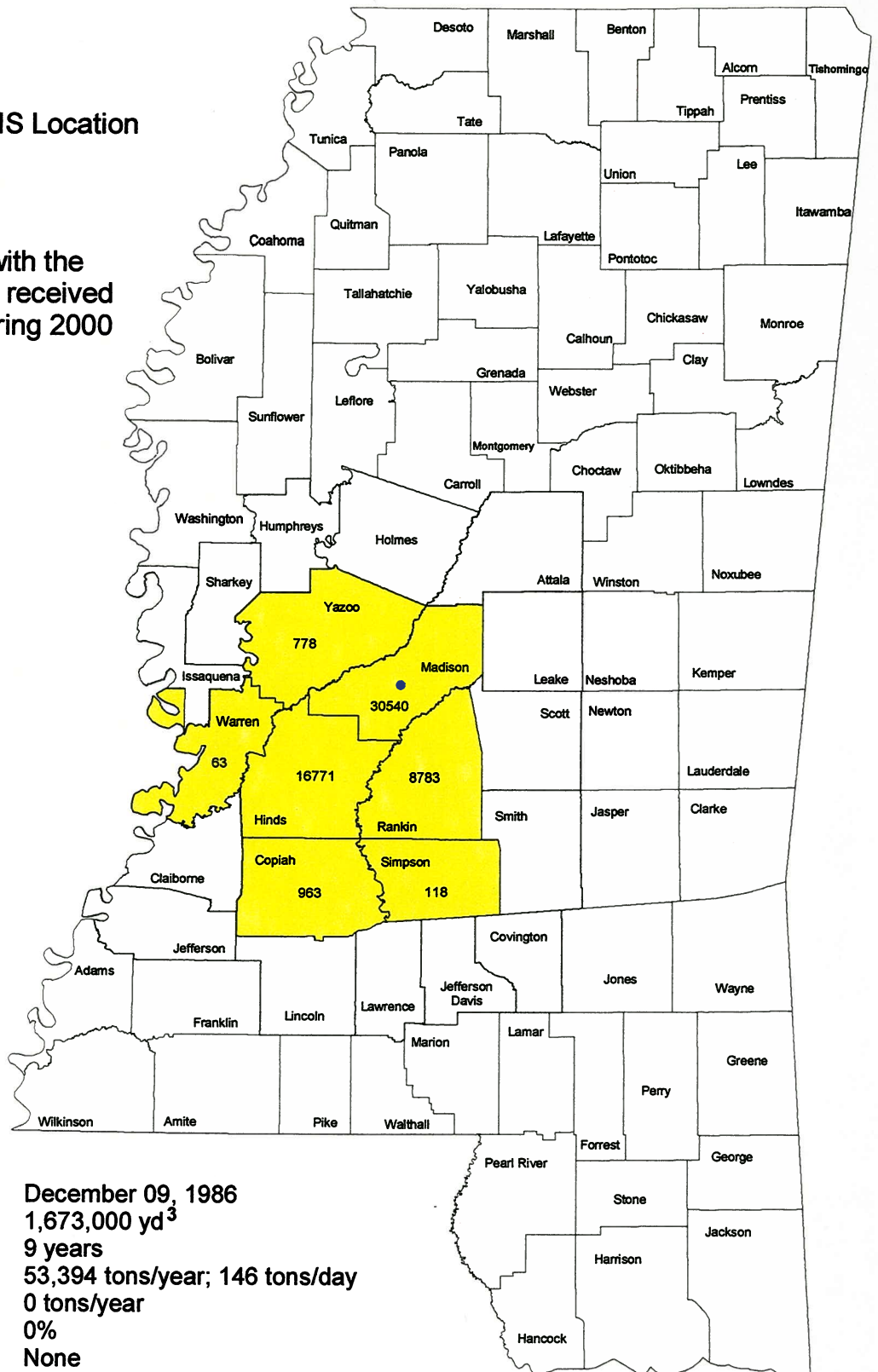
Landfill Name	Waste Received		Out of State Waste Received		Estimated Remaining Life
	(tons/year)	(tons/day)	(tons/year)	(%)	(years)
1. Big River Landfill	153,343	420	11,393	7.43	20+
2. Central Landfill	171,736	471	100,716	58.65	20+
3. City of Canton Sanitary Landfill	53,394	146	0	0.00	9
4. City of Louisville Landfill	22,388	61	0	0.00	5
5. Clearview Environmental Control Facility	253,569	695	0	0.00	20+
6. Durant Landfill	36,946	101	0	0.00	<1
7. Golden Triangle Regional Landfill	127,721	350	0	0.00	20+
8. Jefferson County Landfill	9,301	34	281	3.02	20+
9. J. Ryan Landfill	Inactive				20+
10. Kemper County Sanitary Landfill	4,436	18	78	1.76	20+
11. Leflore County Landfill	77,144	211	0	0.00	20+
12. Little Dixie Landfill	360,327	987	216	0.06	8
13. MacLand Ash Disposal	12,849	35	0	0.00	20+
14. N.E. MS Regional Landfill	Inactive				20+
15. Pecan Grove Landfill	306,847	841	18,848	6.14	2
16. Pine Belt Regional Landfill	113,319	310	0	0.00	20+
17. Pine Ridge Landfill	155,805	427	50,440	32.37	13
18. Plantation Oaks Landfill	116,086	318	6,572	5.66	<1
19. Prairie Bluff Landfill	228,628	626	33,473	14.64	20+
20. Three Rivers Regional Landfill	164,679	451	0	0.00	20+
21. Tunica County Landfill	202,361	554	112,348	55.50	20+
TOTAL	2,570,879	7,056	334,365	13.01	

CANTON SANITARY LANDFILL

City of Canton

- Active Landfill GIS Location
32° 35' 49.2" N
90° 03' 59.3" W

- Areas serviced with the amount of waste received (in tons/year) during 2000



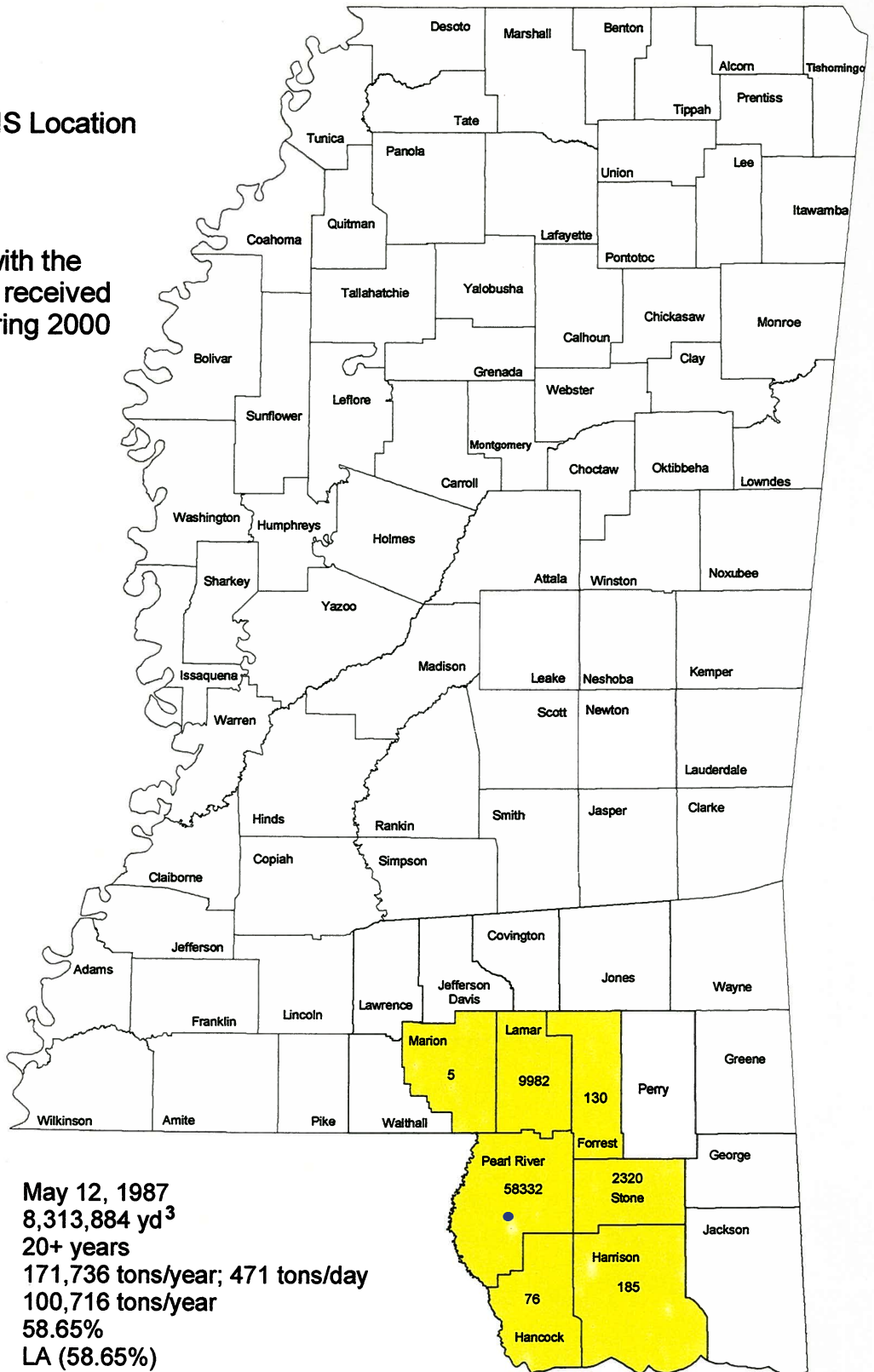
Permit Issuance Date: December 09, 1986
 Permitted Airspace: 1,673,000 yd³
 Remaining Life: 9 years
 Waste: 53,394 tons/year; 146 tons/day
 Out-of-State Waste: 0 tons/year
 % Out-of-State Waste: 0%
 States Serviced: None

CENTRAL LANDFILL

Trans American Waste Central Landfill, Inc.

- Active Landfill GIS Location
 30° 42' 26.4" N
 89° 36' 06.1" W

- Areas serviced with the amount of waste received (in tons/year) during 2000



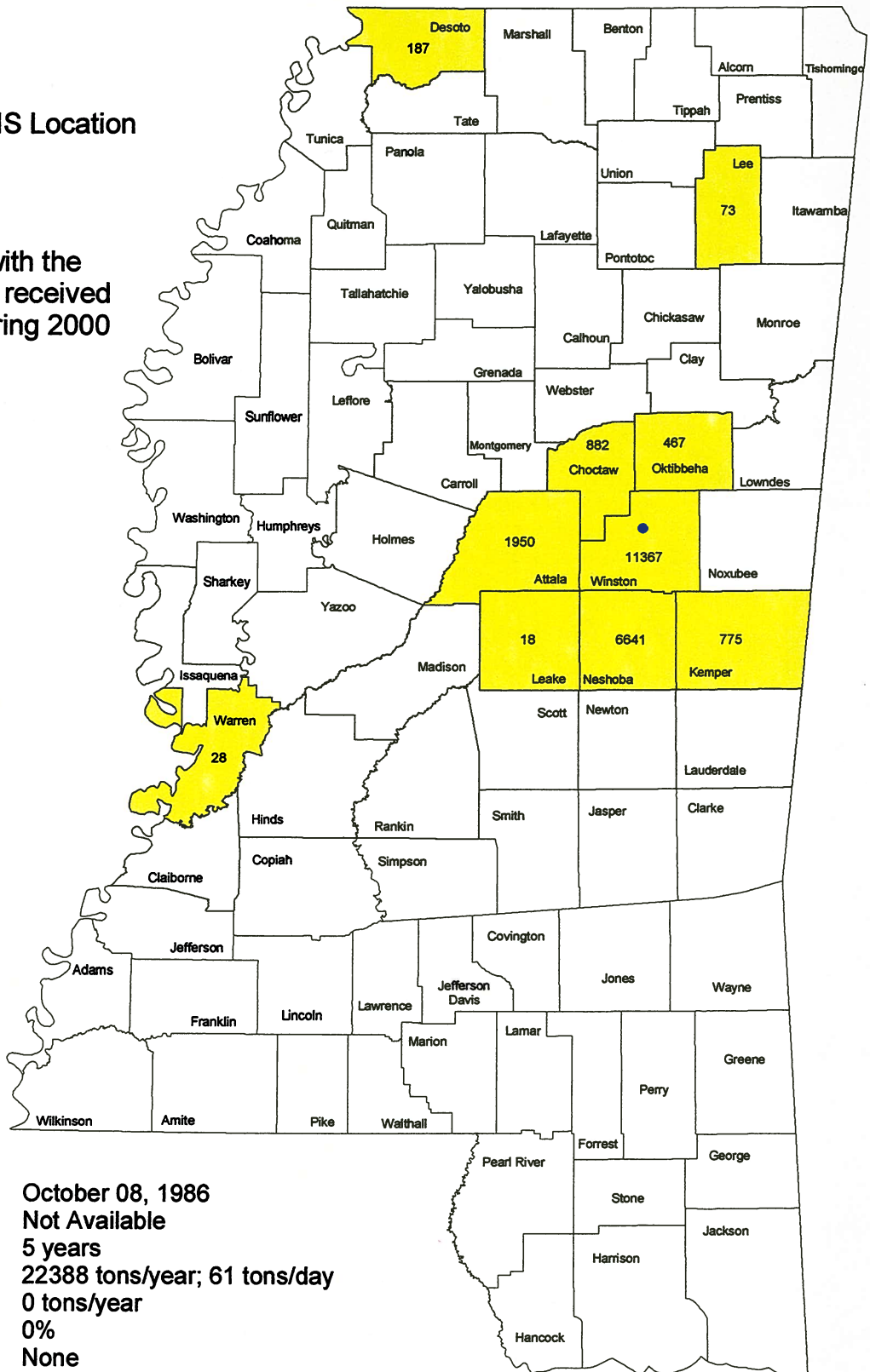
Permit Issuance Date: May 12, 1987
 Permitted Airspace: 8,313,884 yd³
 Remaining Life: 20+ years
 Waste: 171,736 tons/year; 471 tons/day
 Out-of-State Waste: 100,716 tons/year
 % Out-of-State Waste: 58.65%
 States Serviced: LA (58.65%)

CITY OF LOUISVILLE SOLID WASTE LANDFILL

City of Louisville

- Active Landfill GIS Location
33° 09' 09.4" N
89° 03' 03.5" W

- Areas serviced with the amount of waste received (in tons/year) during 2000



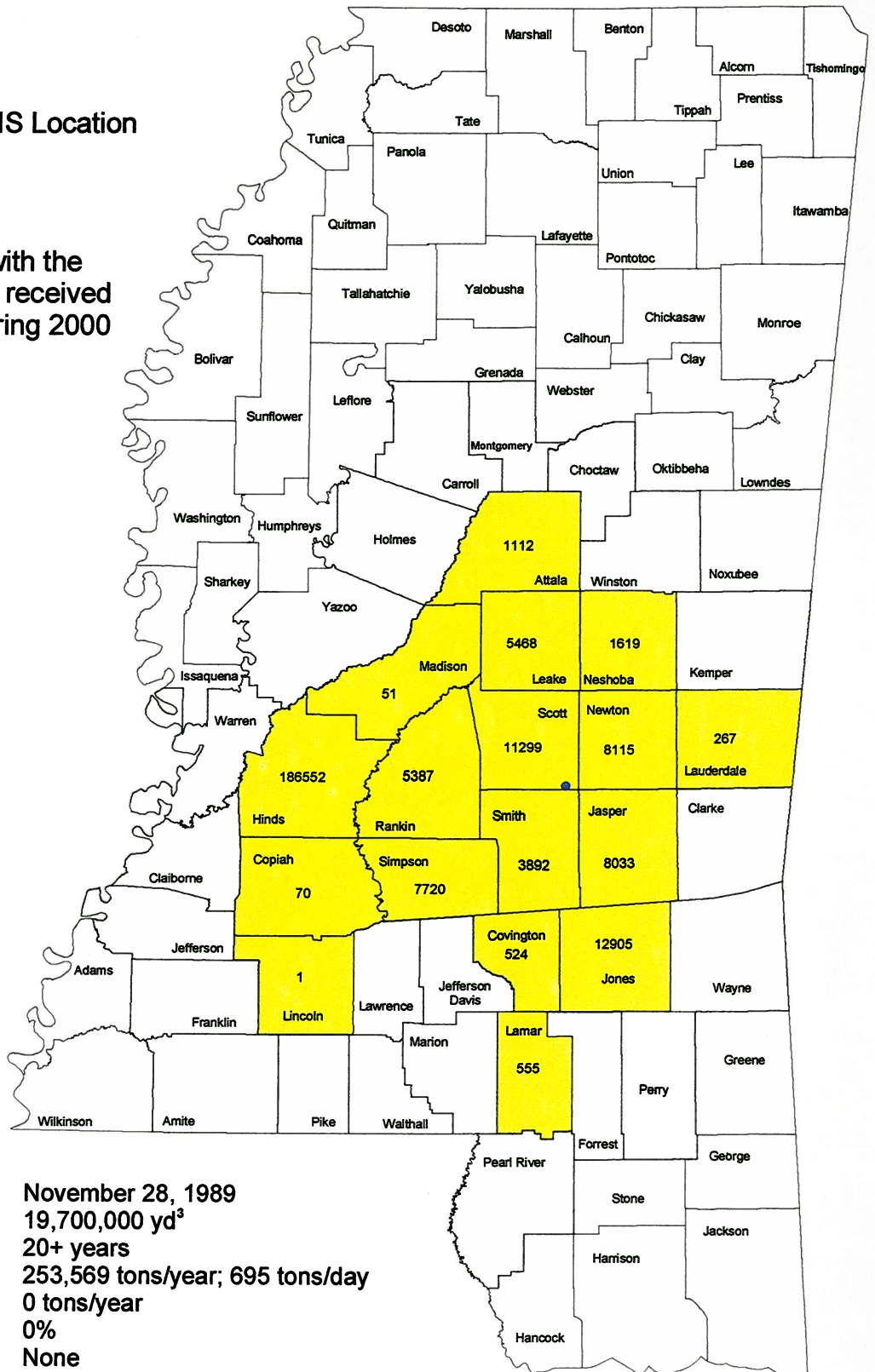
Permit Issuance Date: October 08, 1986
 Permitted Airspace: Not Available
 Remaining Life: 5 years
 Waste: 22388 tons/year; 61 tons/day
 Out-of-State Waste: 0 tons/year
 % Out-of-State Waste: 0%
 States Serviced: None

CLEARVIEW ENVIRONMENTAL CONTROL FACILITY

Chambers of Mississippi, Inc.

- Active Landfill GIS Location
32° 14' 07.3" N
89° 22' 20.2" W

- Areas serviced with the amount of waste received (in tons/year) during 2000



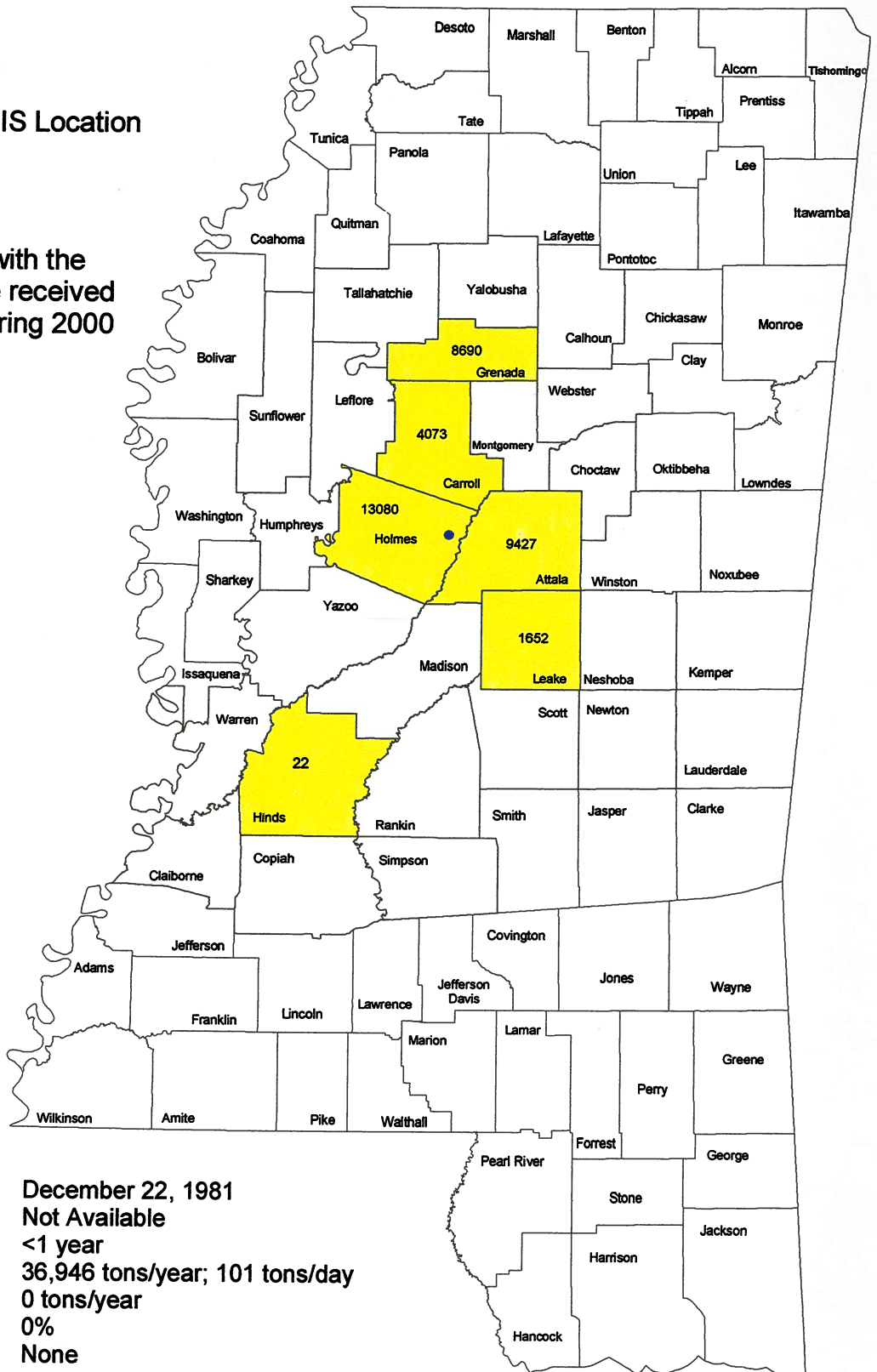
Permit Issuance Date: November 28, 1989
 Permitted Airspace: 19,700,000 yd³
 Remaining Life: 20+ years
 Waste: 253,569 tons/year; 695 tons/day
 Out-of-State Waste: 0 tons/year
 % Out-of-State Waste: 0%
 States Serviced: None

DURANT SANITARY LANDFILL

Trash Hunters of Mississippi, Inc. (A Wholly Owned Subsidiary of USA Waste Services, Inc.)

- Active Landfill GIS Location
33° 07' 37.4" N
89° 51' 57.2" W

- Areas serviced with the amount of waste received (in tons/year) during 2000



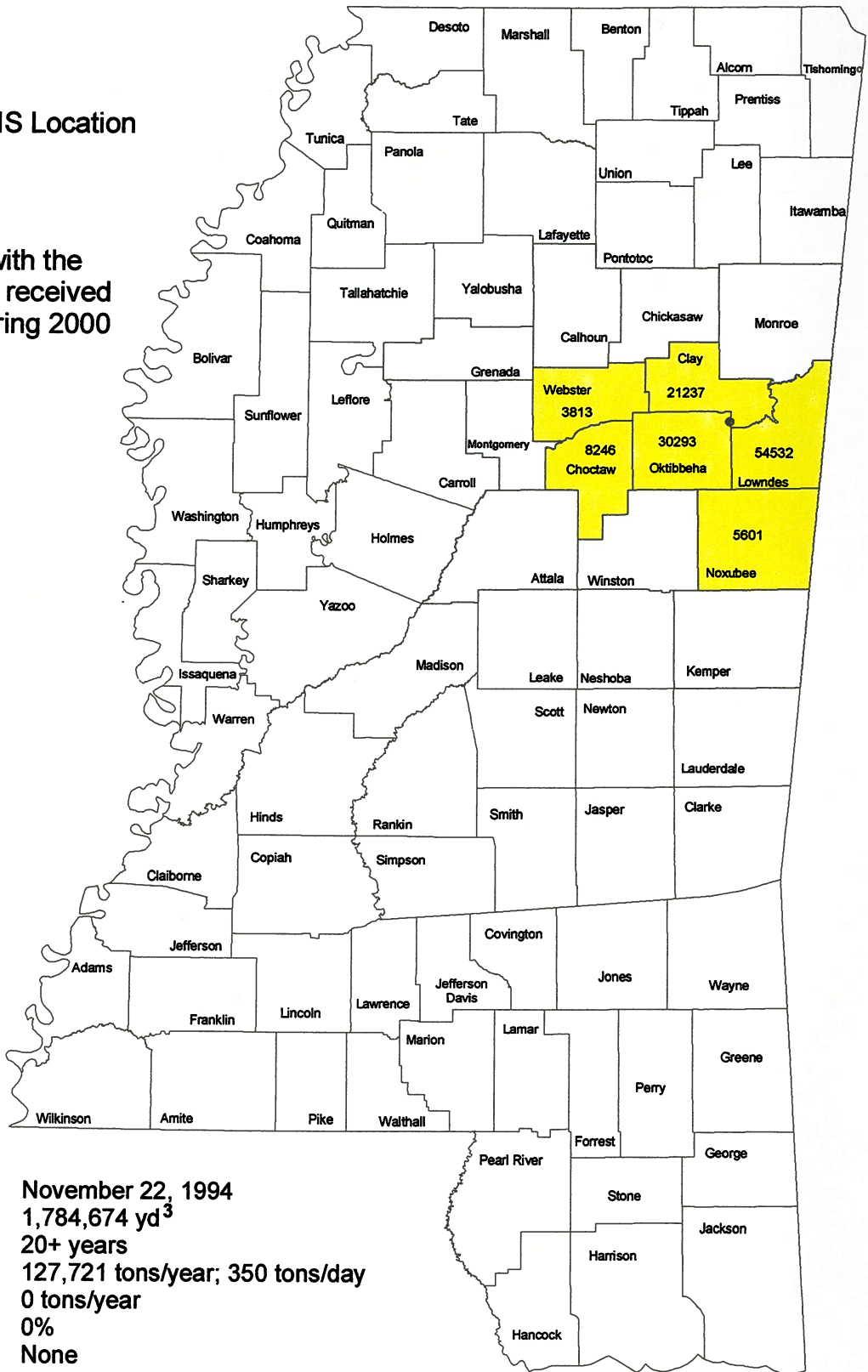
Permit Issuance Date: December 22, 1981
 Permitted Airspace: Not Available
 Remaining Life: <1 year
 Waste: 36,946 tons/year; 101 tons/day
 Out-of-State Waste: 0 tons/year
 % Out-of-State Waste: 0%
 States Serviced: None

GOLDEN TRIANGLE REGIONAL LANDFILL

Golden Triangle Regional Solid Waste Management Authority

- Active Landfill GIS Location
 33° 31' 41.8" N
 88° 40' 20.6" W

- Areas serviced with the amount of waste received (in tons/year) during 2000



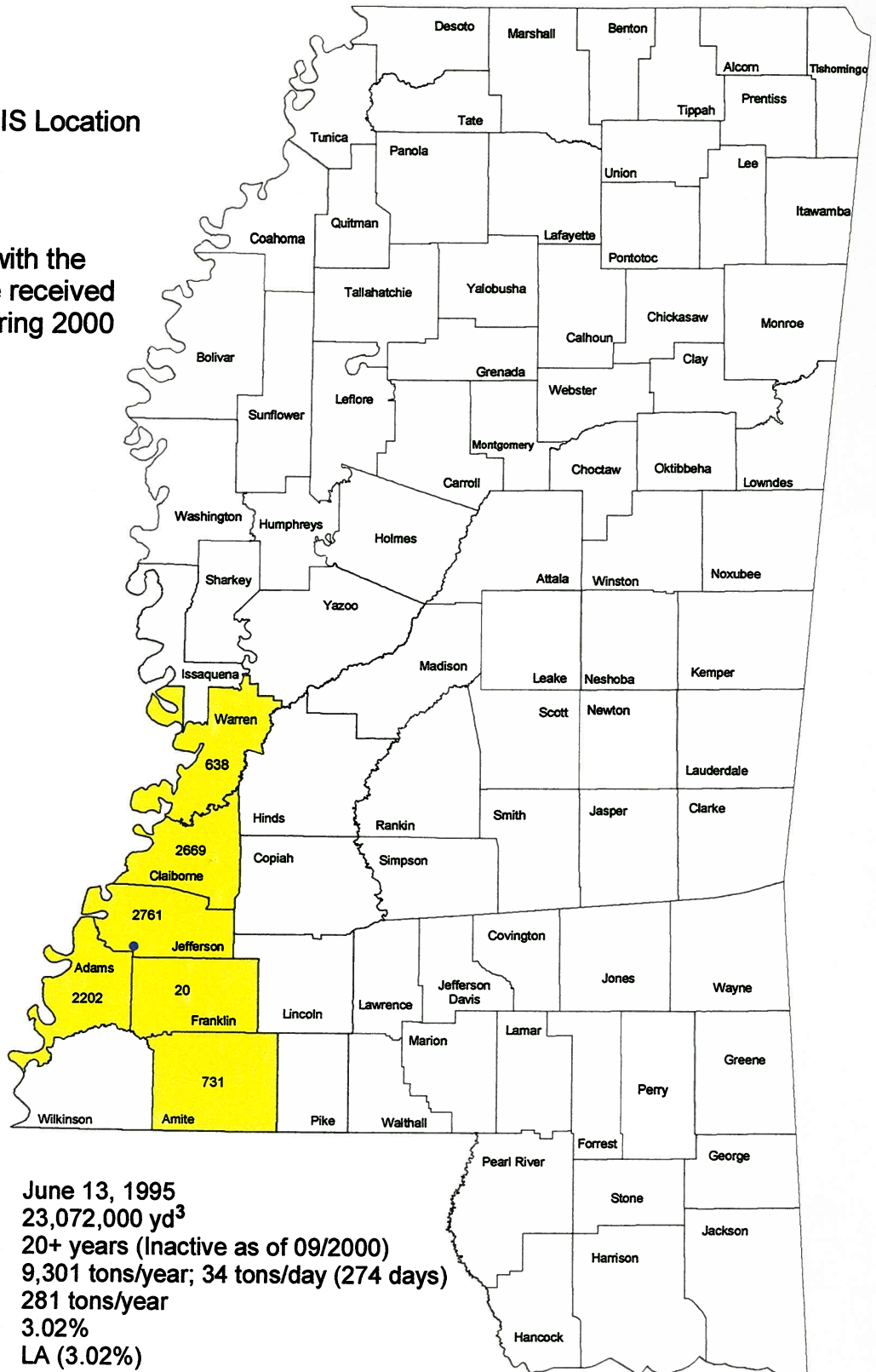
Permit Issuance Date: November 22, 1994
 Permitted Airspace: 1,784,674 yd³
 Remaining Life: 20+ years
 Waste: 127,721 tons/year; 350 tons/day
 Out-of-State Waste: 0 tons/year
 % Out-of-State Waste: 0%
 States Serviced: None

JEFFERSON COUNTY SANITARY LANDFILL

Southern Landfill Management, Inc.

- Active Landfill GIS Location
31° 38' 56.9" N
91° 08' 50.0" W

- Areas serviced with the amount of waste received (in tons/year) during 2000



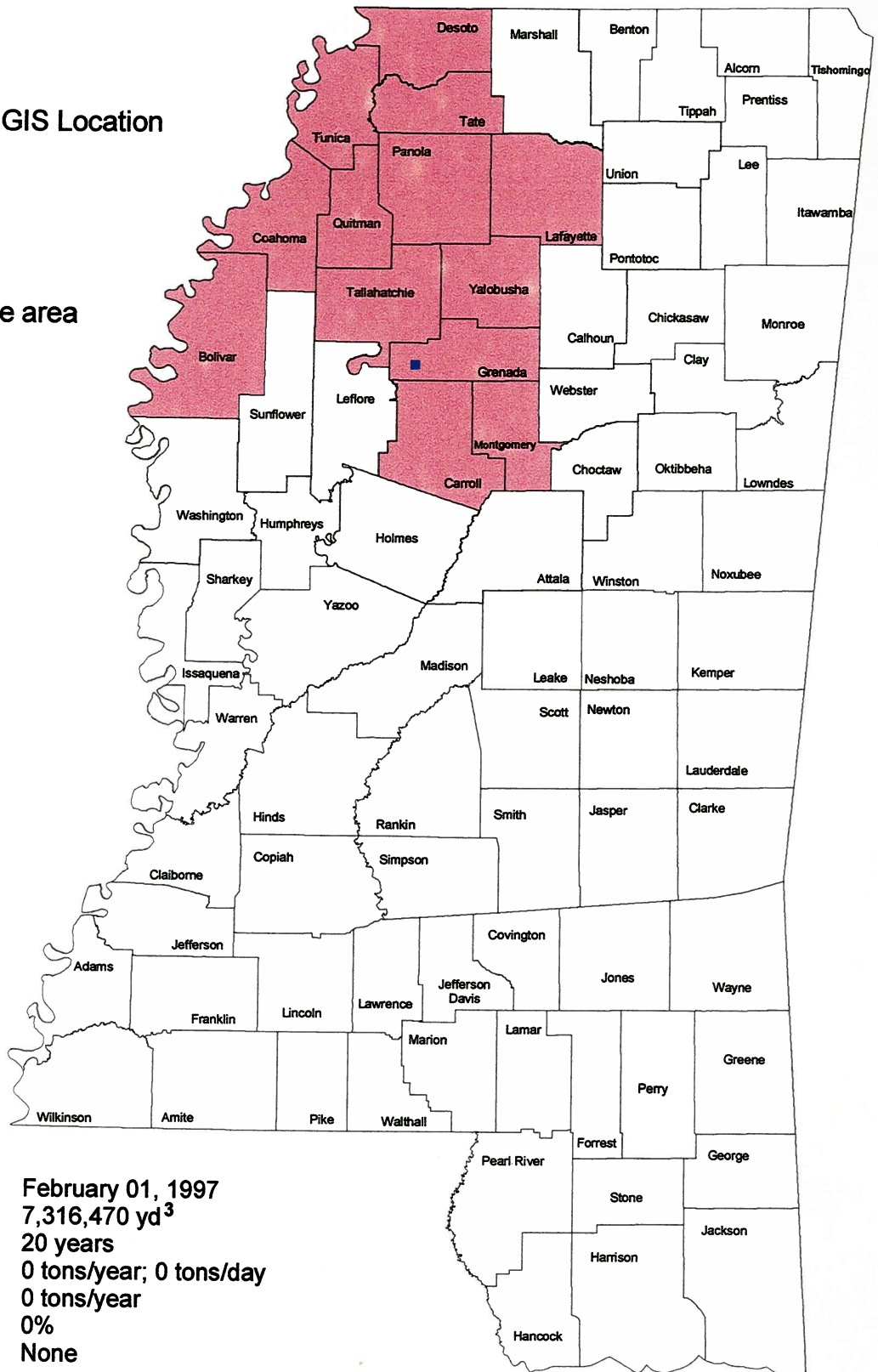
Permit Issuance Date: June 13, 1995
 Permitted Airspace: 23,072,000 yd³
 Remaining Life: 20+ years (Inactive as of 09/2000)
 Waste: 9,301 tons/year; 34 tons/day (274 days)
 Out-of-State Waste: 281 tons/year
 % Out-of-State Waste: 3.02%
 States Serviced: LA (3.02%)

J. RYAN LANDFILL (Inactive)

J. Ryan Corporation

- Inactive Landfill GIS Location
33° 43' 54.5" N
90° 01' 30.4" W

■ Approved service area



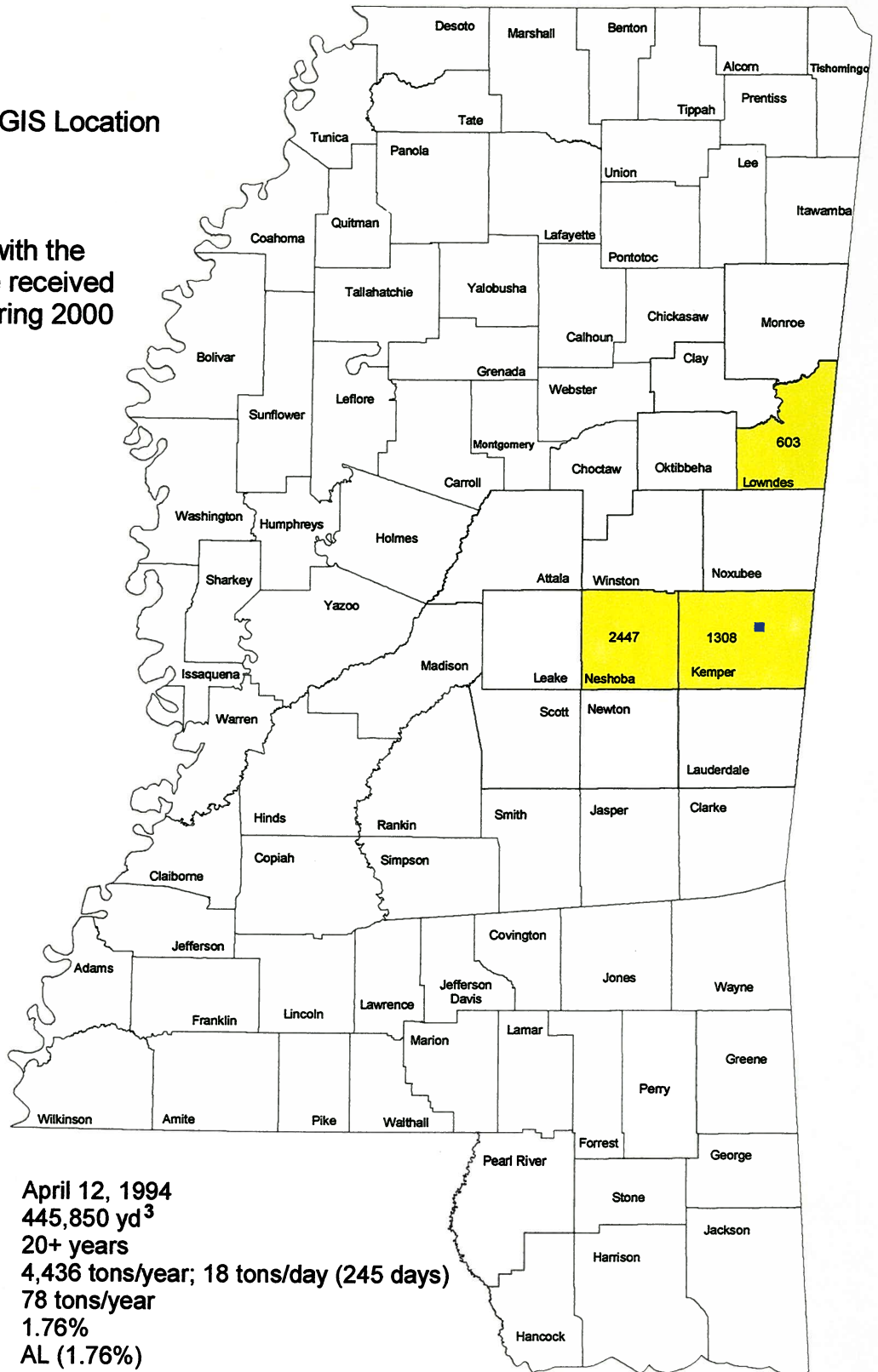
Permit Issuance Date: February 01, 1997
 Permitted Airspace: 7,316,470 yd³
 Remaining Life: 20 years
 Waste: 0 tons/year; 0 tons/day
 Out-of-State Waste: 0 tons/year
 % Out-of-State Waste: 0%
 States Serviced: None

KEMPER COUNTY SOLID WASTE LANDFILL

Safe Disposal, Inc.

■ Inactive Landfill GIS Location
 32° 47' 53.6" N
 88° 34' 21.4" W

■ Areas serviced with the amount of waste received (in tons/year) during 2000



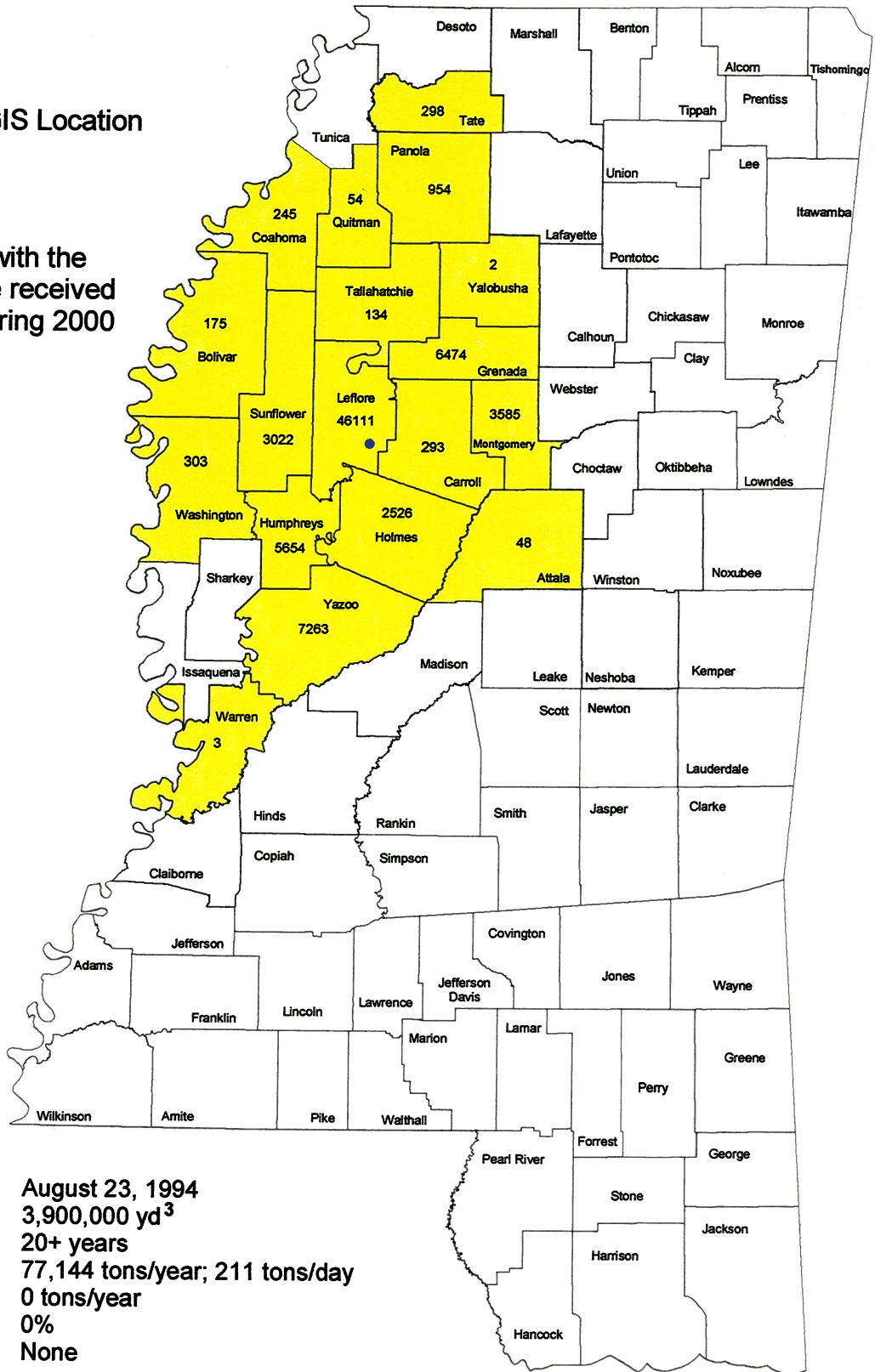
Permit Issuance Date: April 12, 1994
 Permitted Airspace: 445,850 yd³
 Remaining Life: 20+ years
 Waste: 4,436 tons/year; 18 tons/day (245 days)
 Out-of-State Waste: 78 tons/year
 % Out-of-State Waste: 1.76%
 States Serviced: AL (1.76%)

LEFLORE COUNTY MUNICIPAL SOLID WASTE LANDFILL

Leflore County Board of Supervisors/ Santek Environmental of Mississippi, LLC

- Active Landfill GIS Location
33° 26' 44.0" N
90° 12' 28.0" W

- Areas serviced with the amount of waste received (in tons/year) during 2000



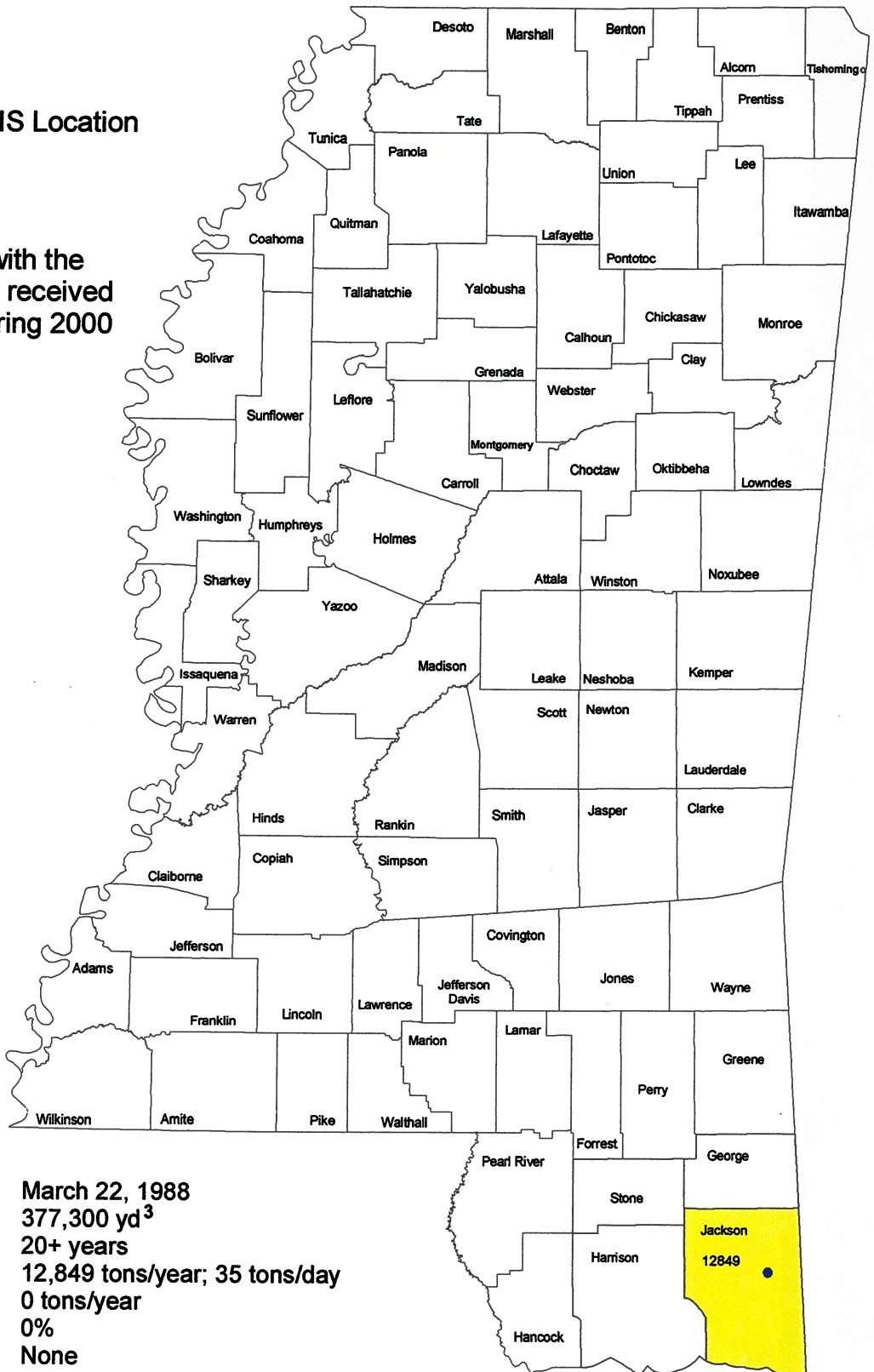
Permit Issuance Date: August 23, 1994
 Permitted Airspace: 3,900,000 yd³
 Remaining Life: 20+ years
 Waste: 77,144 tons/year; 211 tons/day
 Out-of-State Waste: 0 tons/year
 % Out-of-State Waste: 0%
 States Serviced: None

MACLAND ASH DISPOSAL FACILITY

MacLand Ash Disposal, Inc.

- Active Landfill GIS Location
30° 30' 24.9" N
88° 32' 09.0" W

- Areas serviced with the amount of waste received (in tons/year) during 2000



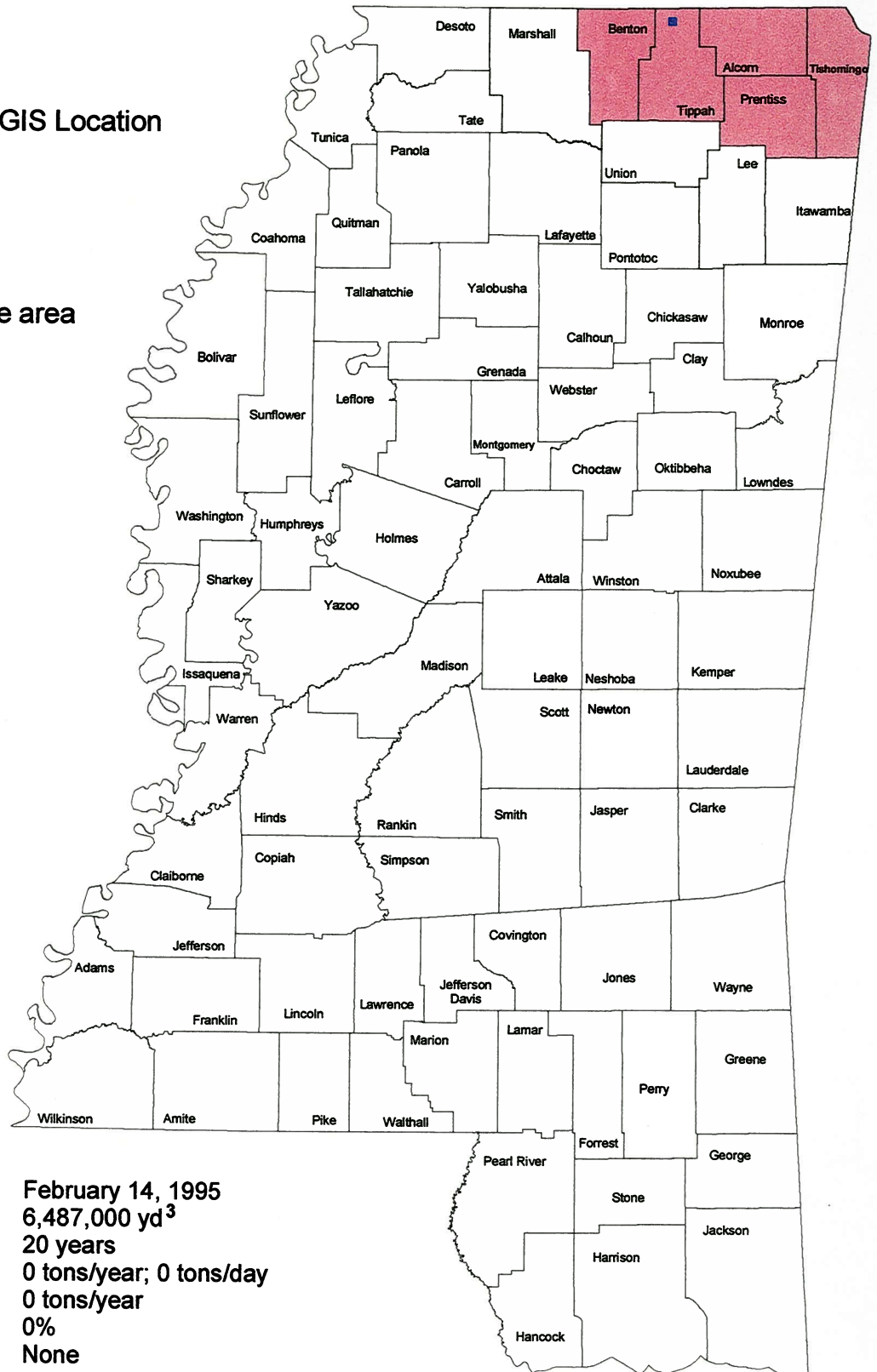
Permit Issuance Date: March 22, 1988
 Permitted Airspace: 377,300 yd³
 Remaining Life: 20+ years
 Waste: 12,849 tons/year; 35 tons/day
 Out-of-State Waste: 0 tons/year
 % Out-of-State Waste: 0%
 States Serviced: None

NORTHEAST MISSISSIPPI REGIONAL LANDFILL (Inactive)

Northeast Mississippi Solid Waste Management Authority

■ Inactive Landfill GIS Location
 34° 56' 51.7" N
 88° 56' 15.9" W

■ Approved service area



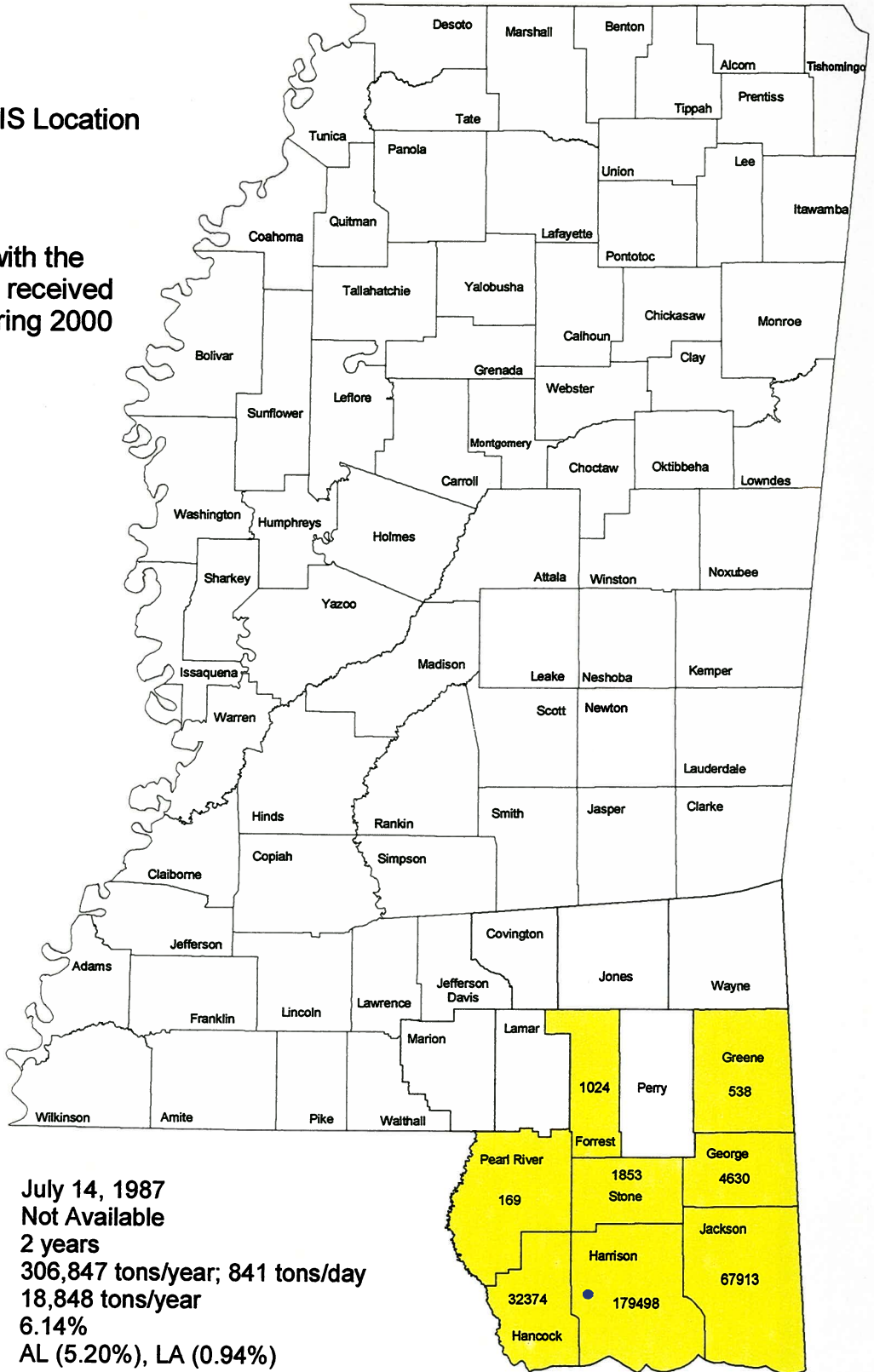
Permit Issuance Date: February 14, 1995
 Permitted Airspace: 6,487,000 yd³
 Remaining Life: 20 years
 Waste: 0 tons/year; 0 tons/day
 Out-of-State Waste: 0 tons/year
 % Out-of-State Waste: 0%
 States Serviced: None

PECAN GROVE SANITARY LANDFILL

Waste Management of Mississippi, Inc.

- Active Landfill GIS Location
30° 25' 37.2" N
89° 16' 00.8" W

- Areas serviced with the amount of waste received (in tons/year) during 2000



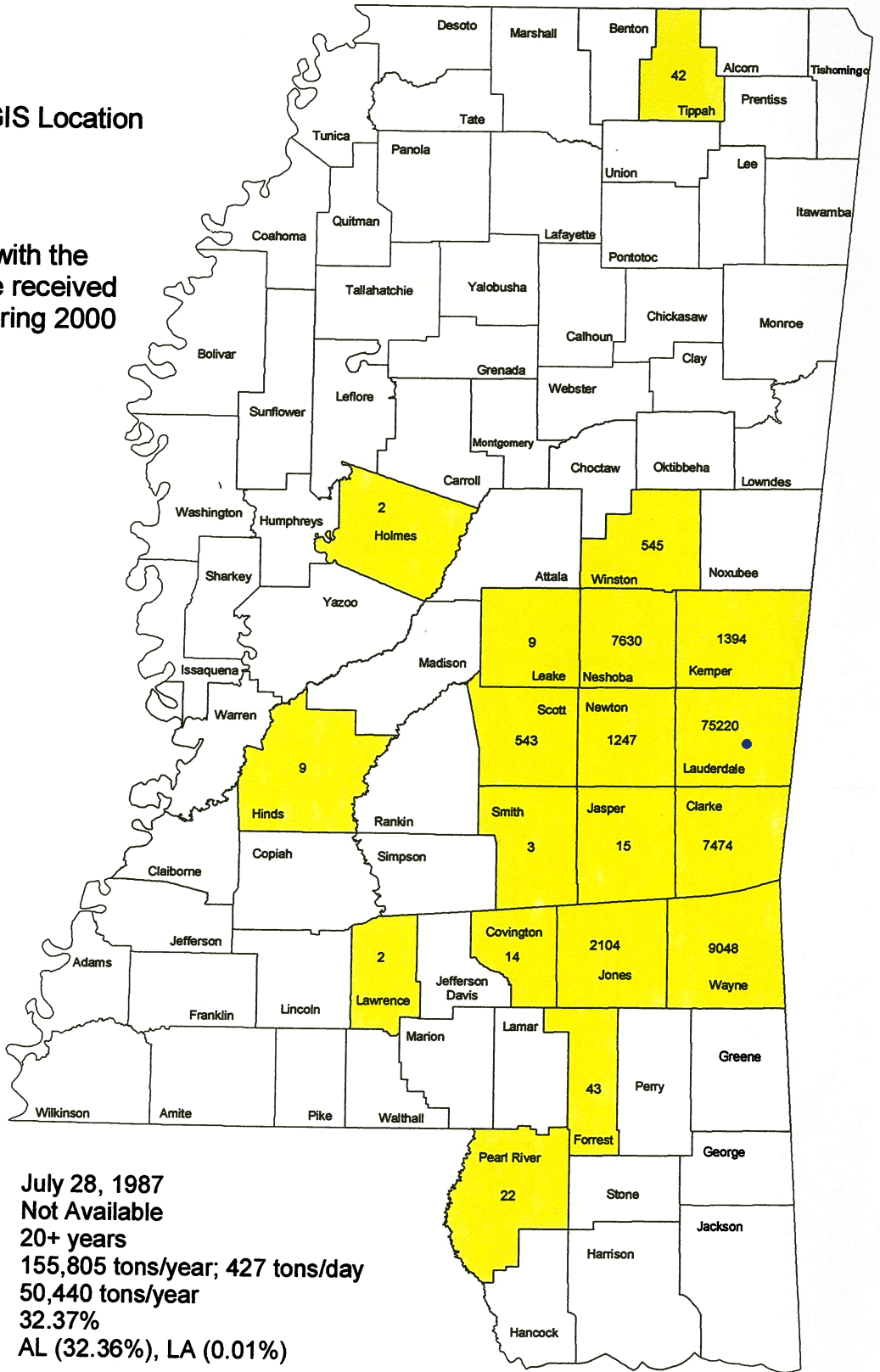
Permit Issuance Date: July 14, 1987
 Permitted Airspace: Not Available
 Remaining Life: 2 years
 Waste: 306,847 tons/year; 841 tons/day
 Out-of-State Waste: 18,848 tons/year
 % Out-of-State Waste: 6.14%
 States Serviced: AL (5.20%), LA (0.94%)

PINE RIDGE SANITARY LANDFILL

Waste Management of Mississippi, Inc.

- Active Landfill GIS Location
32° 22' 31.3" N
88° 36' 36.8" W

- Areas serviced with the amount of waste received (in tons/year) during 2000



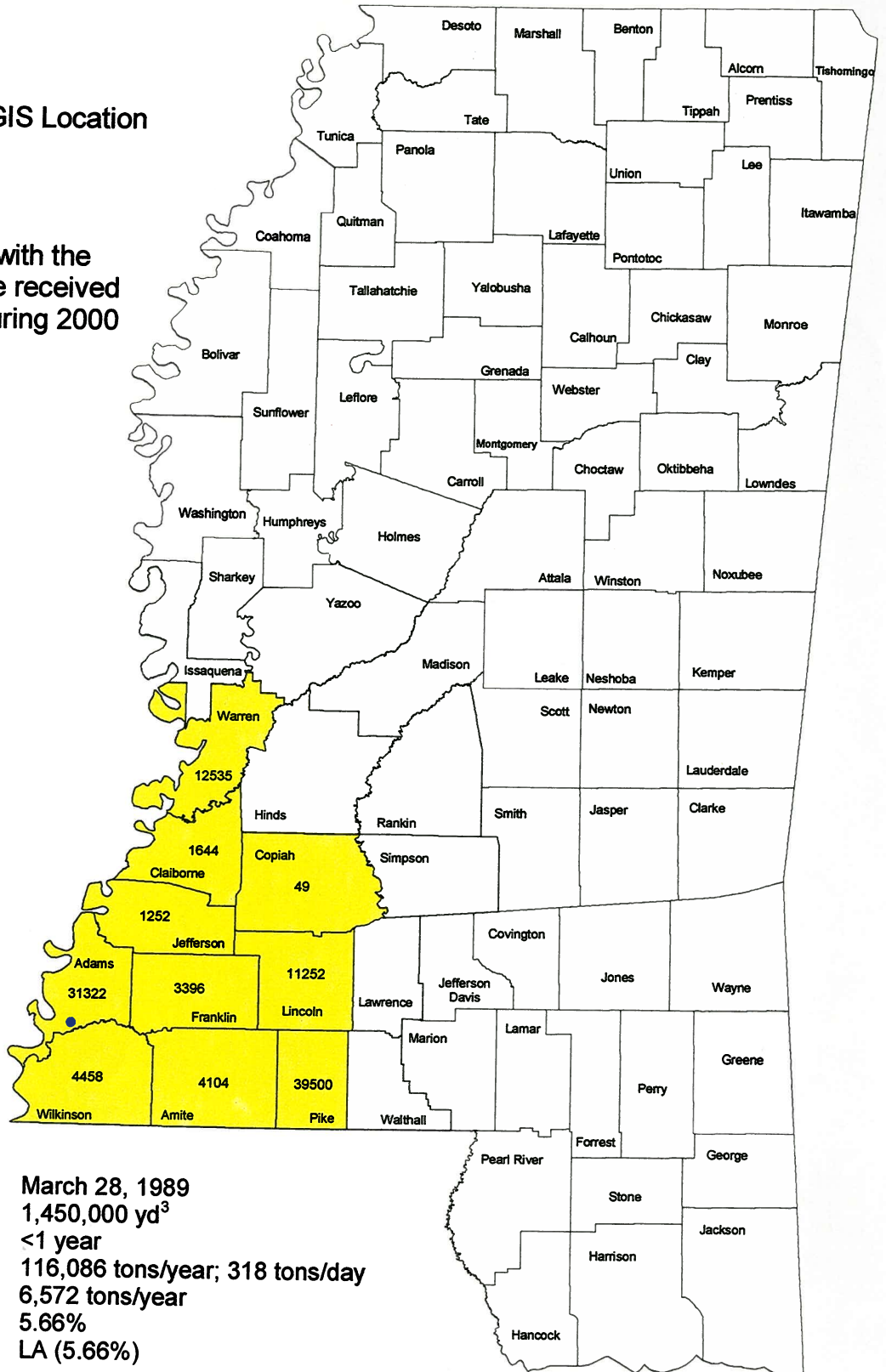
Permit Issuance Date: July 28, 1987
 Permitted Airspace: Not Available
 Remaining Life: 20+ years
 Waste: 155,805 tons/year; 427 tons/day
 Out-of-State Waste: 50,440 tons/year
 % Out-of-State Waste: 32.37%
 States Serviced: AL (32.36%), LA (0.01%)

PLANTATION OAKS SANITARY LANDFILL

Waste Management of Mississippi, Inc.

- Active Landfill GIS Location
31° 21' 27.4" N
91° 23' 43.6" W

- Areas serviced with the amount of waste received (in tons/year) during 2000



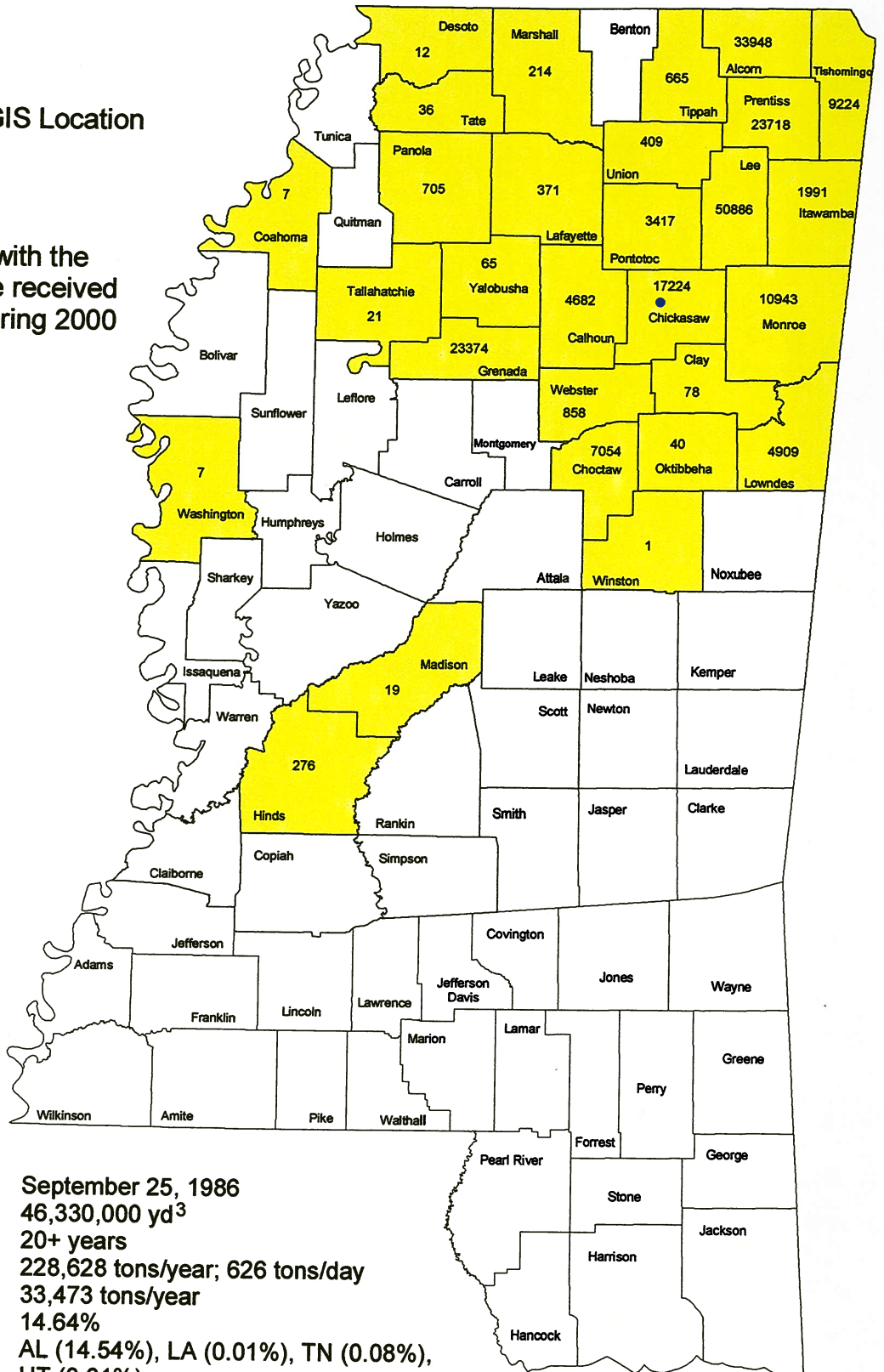
Permit Issuance Date: March 28, 1989
 Permitted Airspace: 1,450,000 yd³
 Remaining Life: <1 year
 Waste: 116,086 tons/year; 318 tons/day
 Out-of-State Waste: 6,572 tons/year
 % Out-of-State Waste: 5.66%
 States Serviced: LA (5.66%)

PRAIRIE BLUFF SANITARY LANDFILL

Waste Management of Mississippi, Inc.

- Active Landfill GIS Location
33° 57' 30.7" N
88° 59' 31.4" W

- Areas serviced with the amount of waste received (in tons/year) during 2000



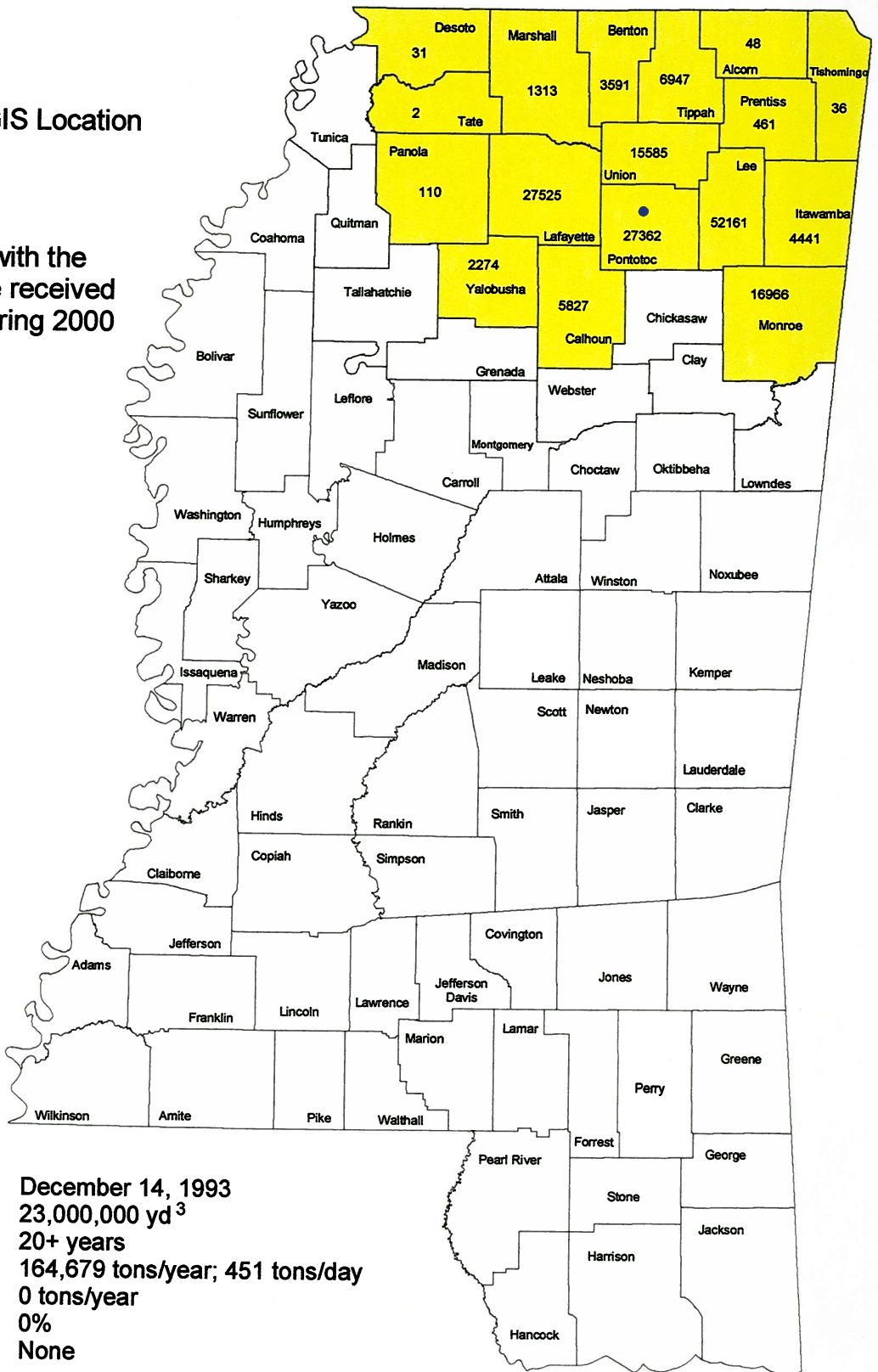
Permit Issuance Date: September 25, 1986
 Permitted Airspace: 46,330,000 yd³
 Remaining Life: 20+ years
 Waste: 228,628 tons/year; 626 tons/day
 Out-of-State Waste: 33,473 tons/year
 % Out-of-State Waste: 14.64%
 States Serviced: AL (14.54%), LA (0.01%), TN (0.08%), UT (0.01%)

THREE RIVERS REGIONAL LANDFILL

Three Rivers Regional Solid Waste Management Authority

- Active Landfill GIS Location
34° 17' 07.9" N
89° 03' 32.5" W

- Areas serviced with the amount of waste received (in tons/year) during 2000



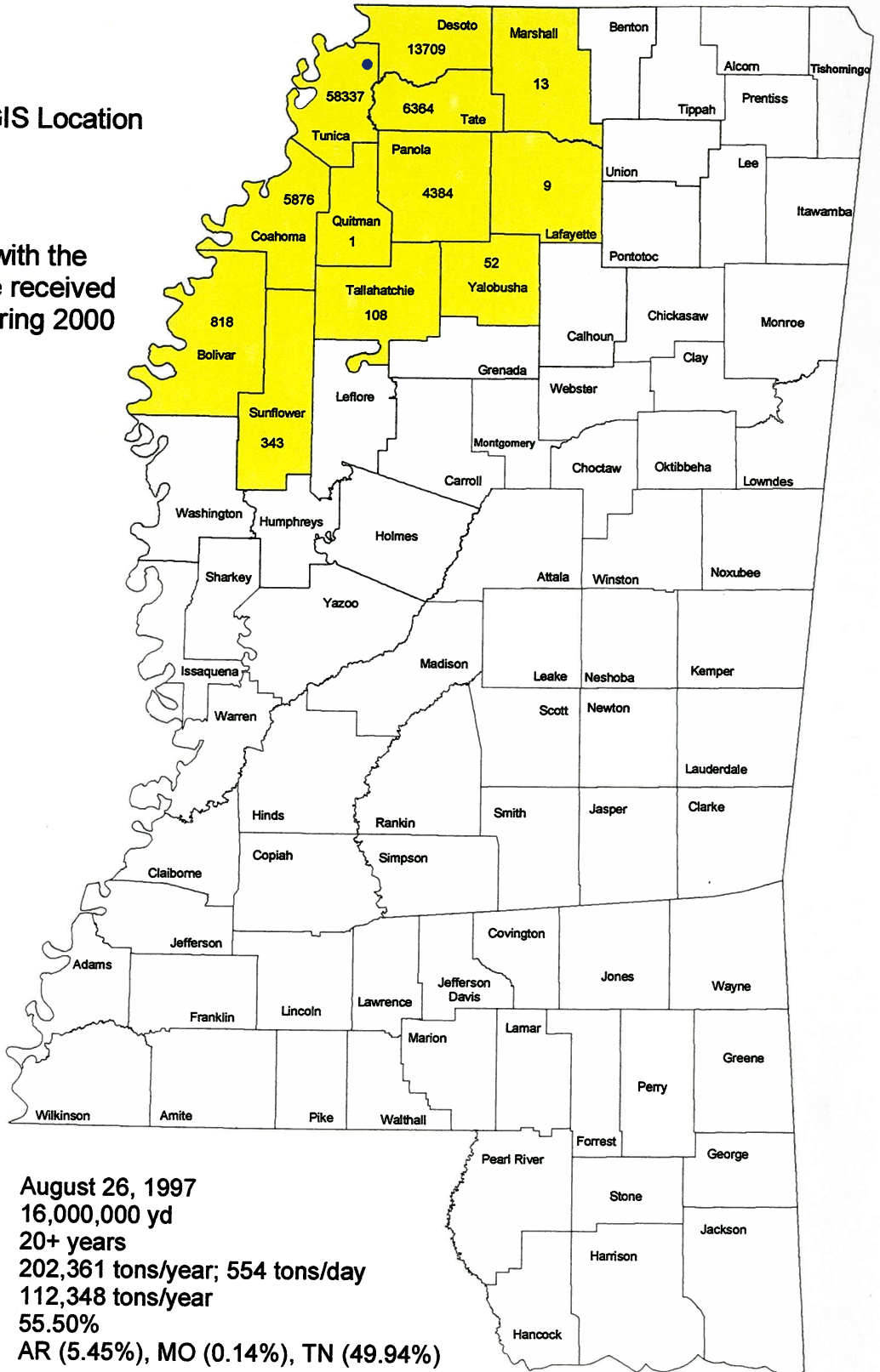
Permit Issuance Date: December 14, 1993
 Permitted Airspace: 23,000,000 yd³
 Remaining Life: 20+ years
 Waste: 164,679 tons/year; 451 tons/day
 Out-of-State Waste: 0 tons/year
 % Out-of-State Waste: 0%
 States Serviced: None

TUNICA COUNTY LANDFILL

Trash Hunters of Tunica, Inc. (A Wholly Owned Subsidiary of USA Waste Services, Inc.)

- Active Landfill GIS Location
 $34^{\circ} 47' 15.6''$ N
 $90^{\circ} 14' 53.9''$ W

■ Areas serviced with the amount of waste received (in tons/year) during 2000



Permit Issuance Date: August 26, 1997
 Permitted Airspace: 16,000,000 yd
 Remaining Life: 20+ years
 Waste: 202,361 tons/year; 554 tons/day
 Out-of-State Waste: 112,348 tons/year
 % Out-of-State Waste: 55.50%
 States Serviced: AR (5.45%), MO (0.14%), TN (49.94%)