

# **STATE OF MISSISSIPPI**

## **STATUS REPORT OF MUNICIPAL SOLID WASTE LANDFILLS**

**CALENDAR YEAR 1999**



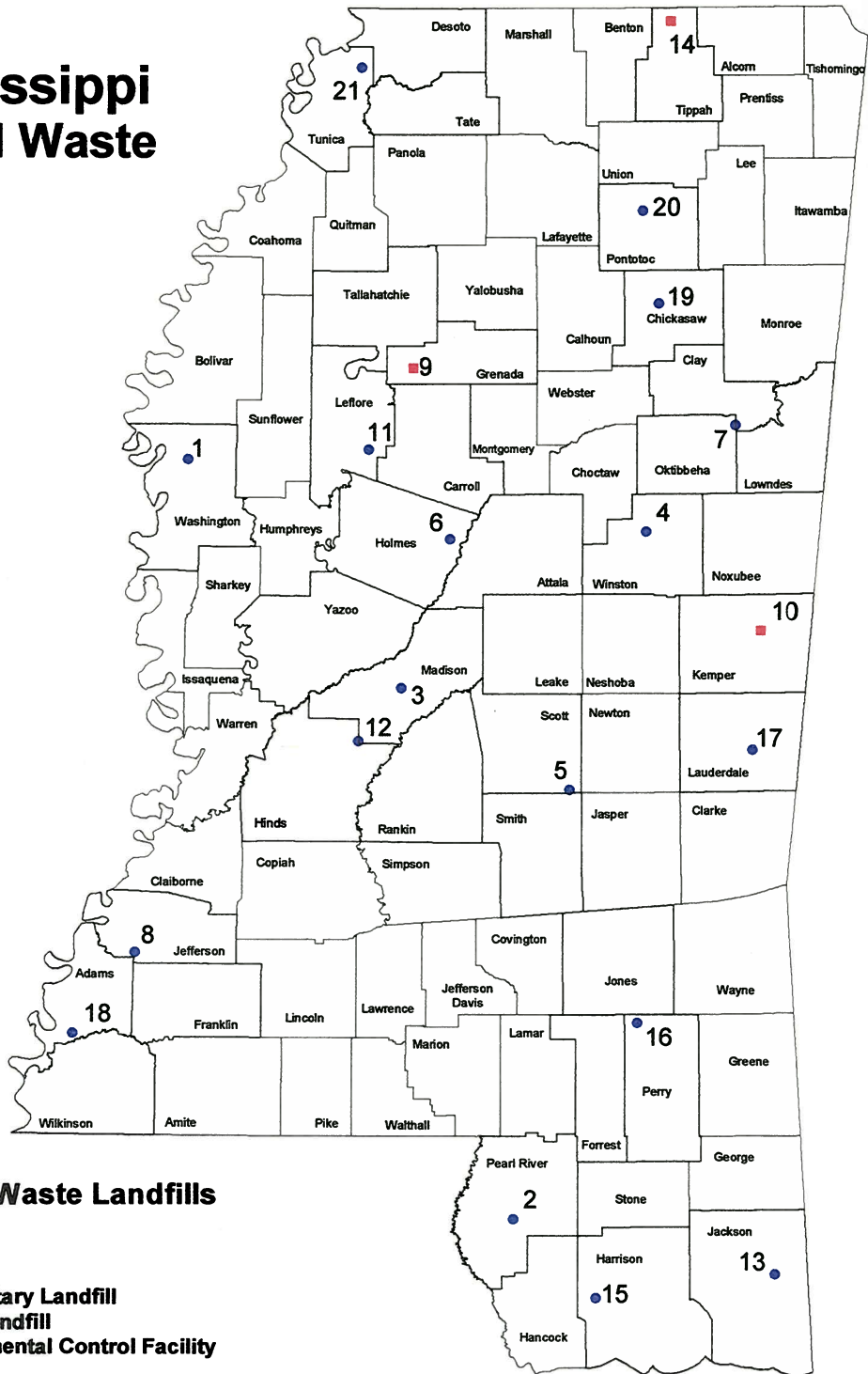
**PREPARED BY:**

**SOLID WASTE MANAGEMENT BRANCH  
OFFICE OF POLLUTION CONTROL  
MISSISSIPPI DEPARTMENT OF ENVIRONMENTAL QUALITY**

# State of Mississippi Municipal Solid Waste Landfills 1999

- Active Landfill
- Inactive Landfill

The map shows actual GIS locations of landfills.



## Municipal Solid Waste Landfills

1. Big River Landfill
2. Central Landfill
3. City of Canton Sanitary Landfill
4. City of Louisville Landfill
5. Clearview Environmental Control Facility
6. Durant Landfill
7. Golden Triangle Regional Landfill
8. Jefferson County Landfill
9. J. Ryan Landfill
10. Kemper County Sanitary Landfill
11. Leflore County Landfill
12. Little Dixie Landfill
13. Macland Ash Disposal
14. N.E. MS Regional Landfill
15. Pecan Grove Landfill
16. Pine Belt Regional Landfill
17. Pine Ridge Landfill
18. Plantation Oaks Landfill
19. Prairie Bluff Landfill
20. Three Rivers Regional Landfill
21. Tunica County Landfill

# State of Mississippi

## Operational Information on Municipal Solid Waste Landfills for Calendar Year 1999

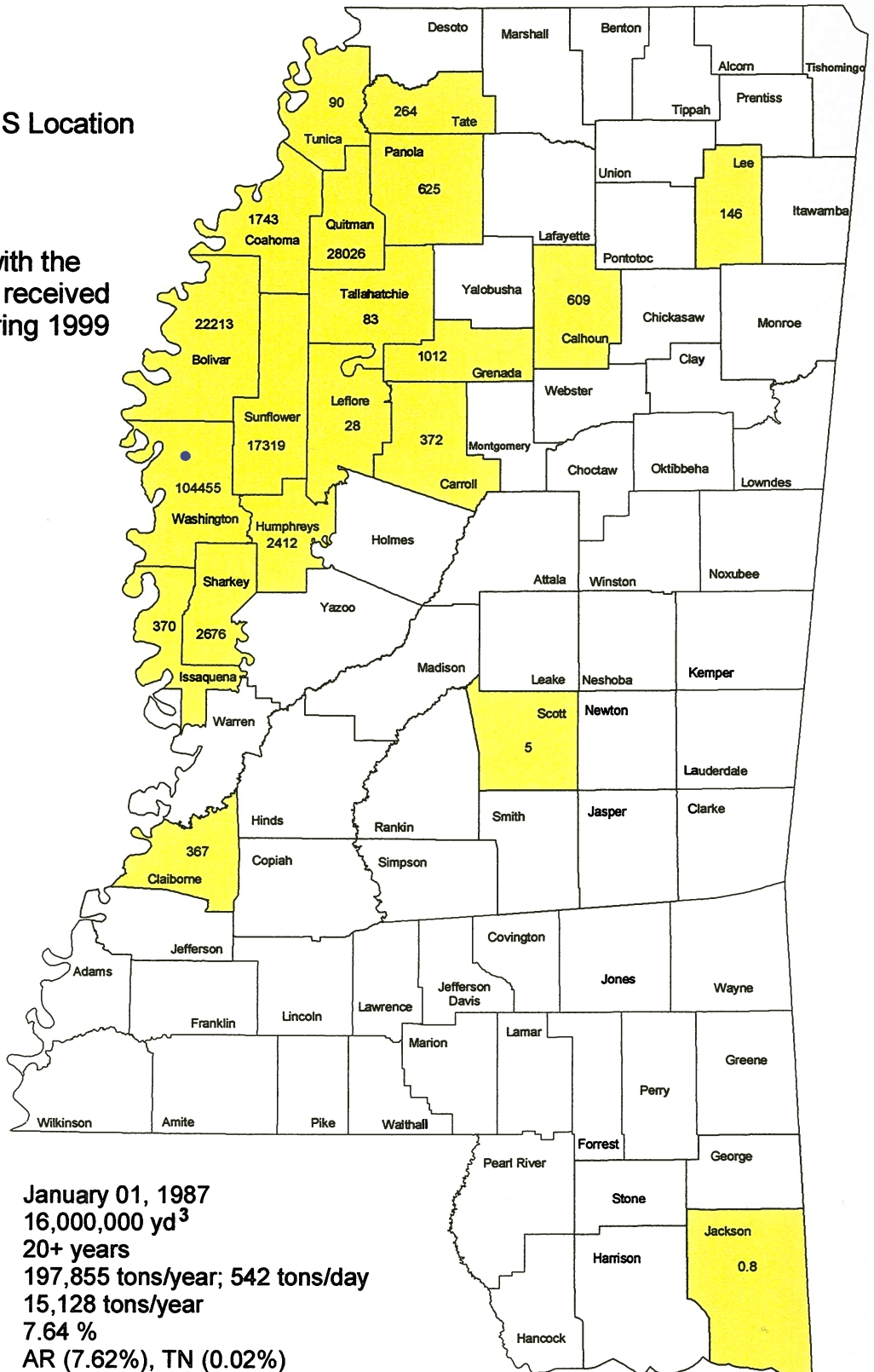
Landfill Name	Waste Received		Out of State Waste Received		Estimated Remaining Life (years)
	(tons/year)	(tons/day)	(tons/year)	(%)	
1. Big River Landfill	197,855	542	15,128	7.6	20+
2. Central Landfill	56,319	154	41,572	73.8	20+
3. City of Canton Sanitary Landfill	23,481	64	0	0.0	11
4. City of Louisville Landfill	26,556	73	0	0.0	5
5. Clearview Environmental Control Facility	496,701	1,361	0	0.0	20
6. Durant Landfill	33,112	91	0	0.0	1
7. Golden Triangle Regional Landfill	119,083	326	0	0.0	4
8. Jefferson County Landfill	29,587	81	14,558	49.2	20+
9. J. Ryan Landfill	Inactive				20+
10. Kemper County Sanitary Landfill	Inactive				20+
11. Leflore County Landfill	64,786	177	0	0.0	20+
12. Little Dixie Landfill	461,961	1,266	1,118	0.2	10
13. MacLand Ash Disposal	12,849	35	0	0.0	15
14. N.E. MS Regional Landfill	Inactive				20+
15. Pecan Grove Landfill	566,289	1,551	211,082	37.3	1
16. Pine Belt Regional Landfill	117,321	321	0	0.0	13
17. Pine Ridge Landfill	175,336	480	62,042	35.4	5
18. Plantation Oaks Landfill	133,400	365	6,749	5.0	1
19. Prairie Bluff Landfill	249,898	685	52,839	21.1	20+
20. Three Rivers Regional Landfill	172,253	472	0	0.0	20+
21. Tunica County Landfill	176,841	484	Not Reported		20+
<b>TOTAL</b>	<b>3,113,628</b>	<b>8,528</b>	<b>405,088</b>	<b>13.0</b>	

# Big River Landfill

## BFI Waste Systems of North America, Inc.

- Active Landfill GIS Location  
33° 24' 22.7" N  
90° 57' 38.3" W

■ Areas serviced with the amount of waste received (in tons/year) during 1999



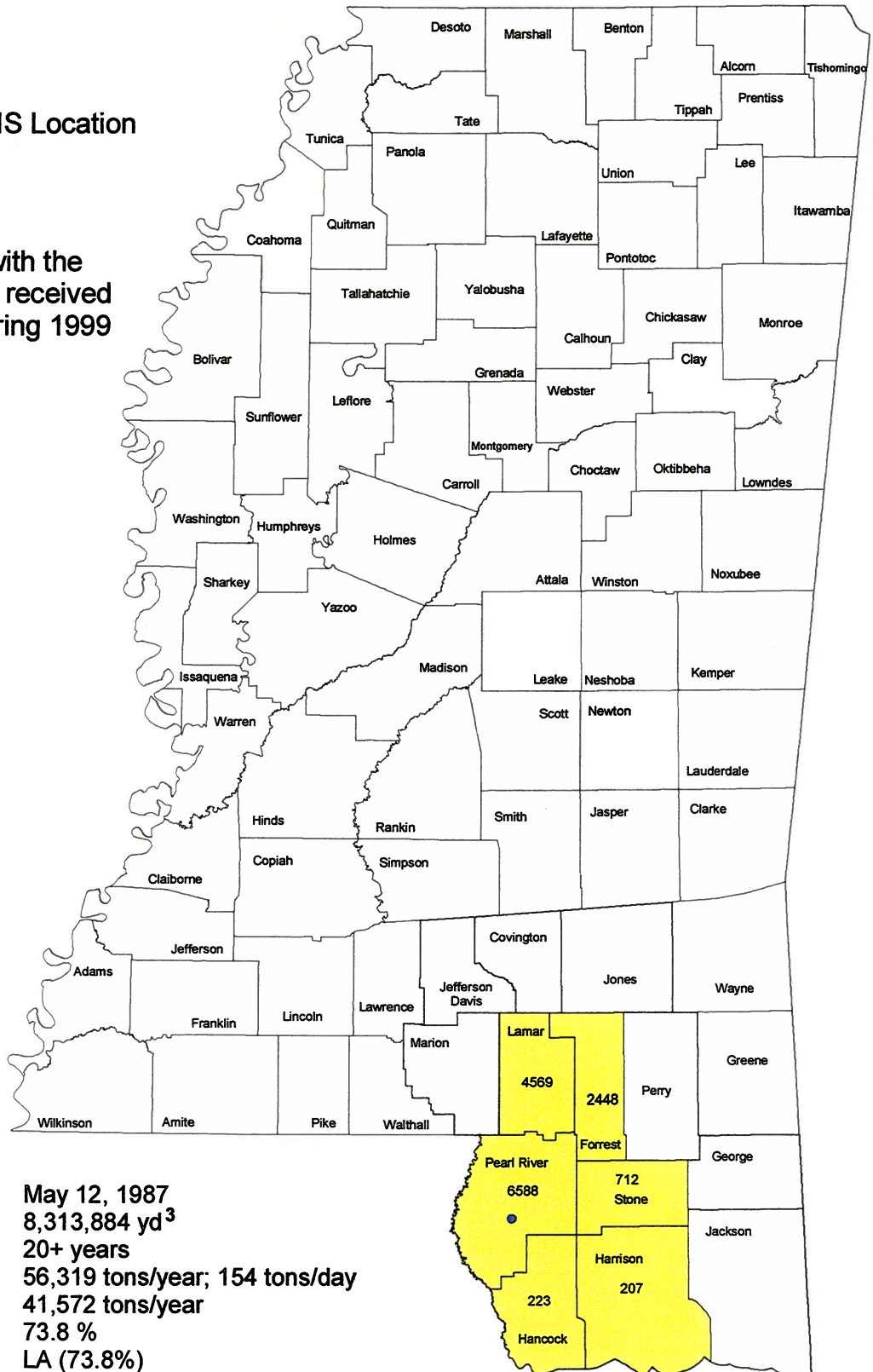
Permit Issuance Date: January 01, 1987  
 Permitted Airspace: 16,000,000 yd<sup>3</sup>  
 Remaining Life: 20+ years  
 Waste: 197,855 tons/year; 542 tons/day  
 Out-of-State Waste: 15,128 tons/year  
 % Out-of-State Waste: 7.64 %  
 States Serviced: AR (7.62%), TN (0.02%)

# Central Landfill

## Trans American Waste Central Landfill, Inc.

- Active Landfill GIS Location  
30° 42' 26.4" N  
89° 36' 06.1" W

■ Areas serviced with the amount of waste received (in tons/year) during 1999



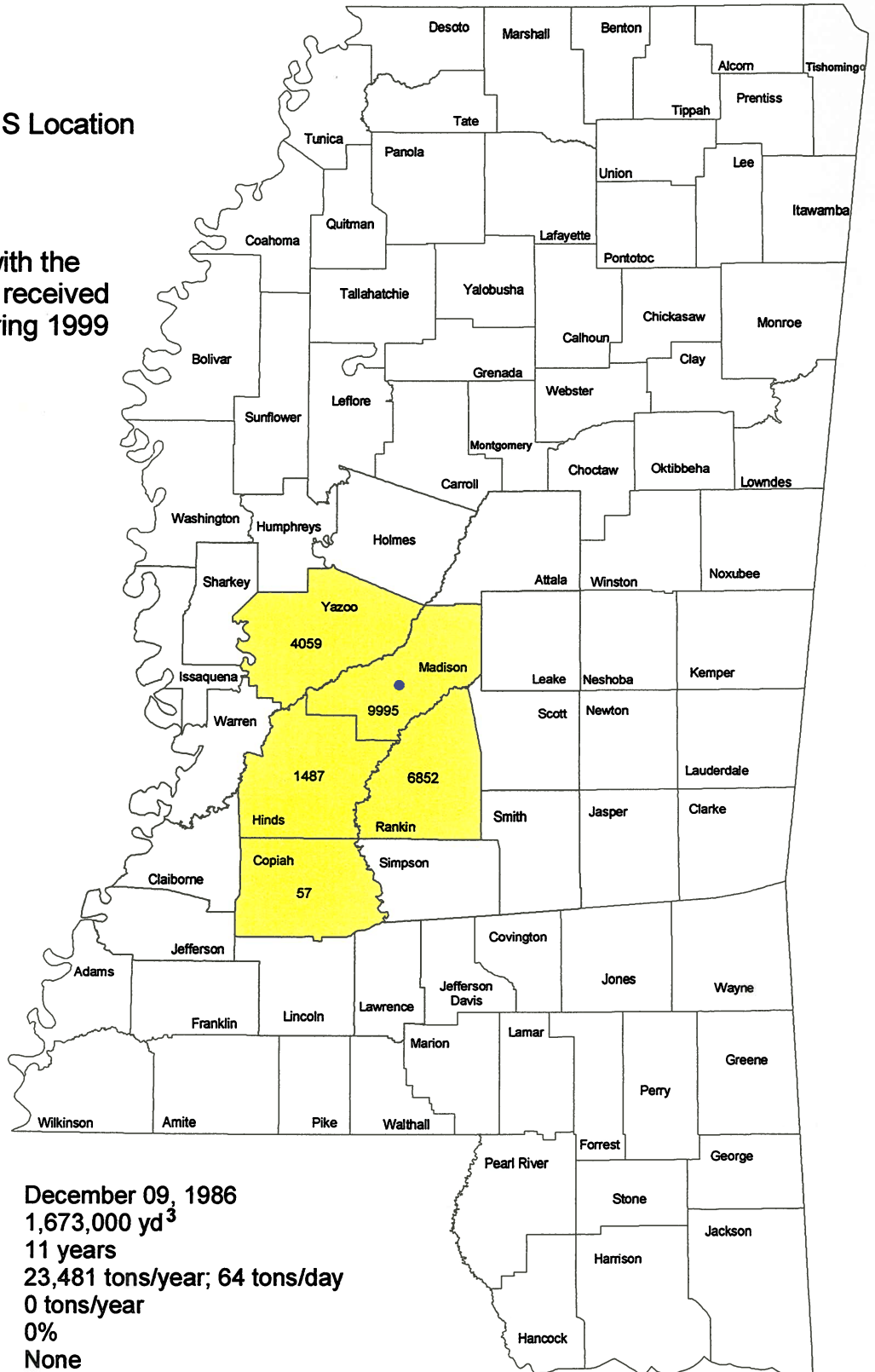
Permit Issuance Date: May 12, 1987  
 Permitted Airspace: 8,313,884 yd<sup>3</sup>  
 Remaining Life: 20+ years  
 Waste: 56,319 tons/year; 154 tons/day  
 Out-of-State Waste: 41,572 tons/year  
 % Out-of-State Waste: 73.8 %  
 States Serviced: LA (73.8%)

# City of Canton Sanitary Landfill

## City of Canton

- Active Landfill GIS Location  
32° 35' 49.2" N  
90° 03' 59.3" W

- Areas serviced with the amount of waste received (in tons/year) during 1999



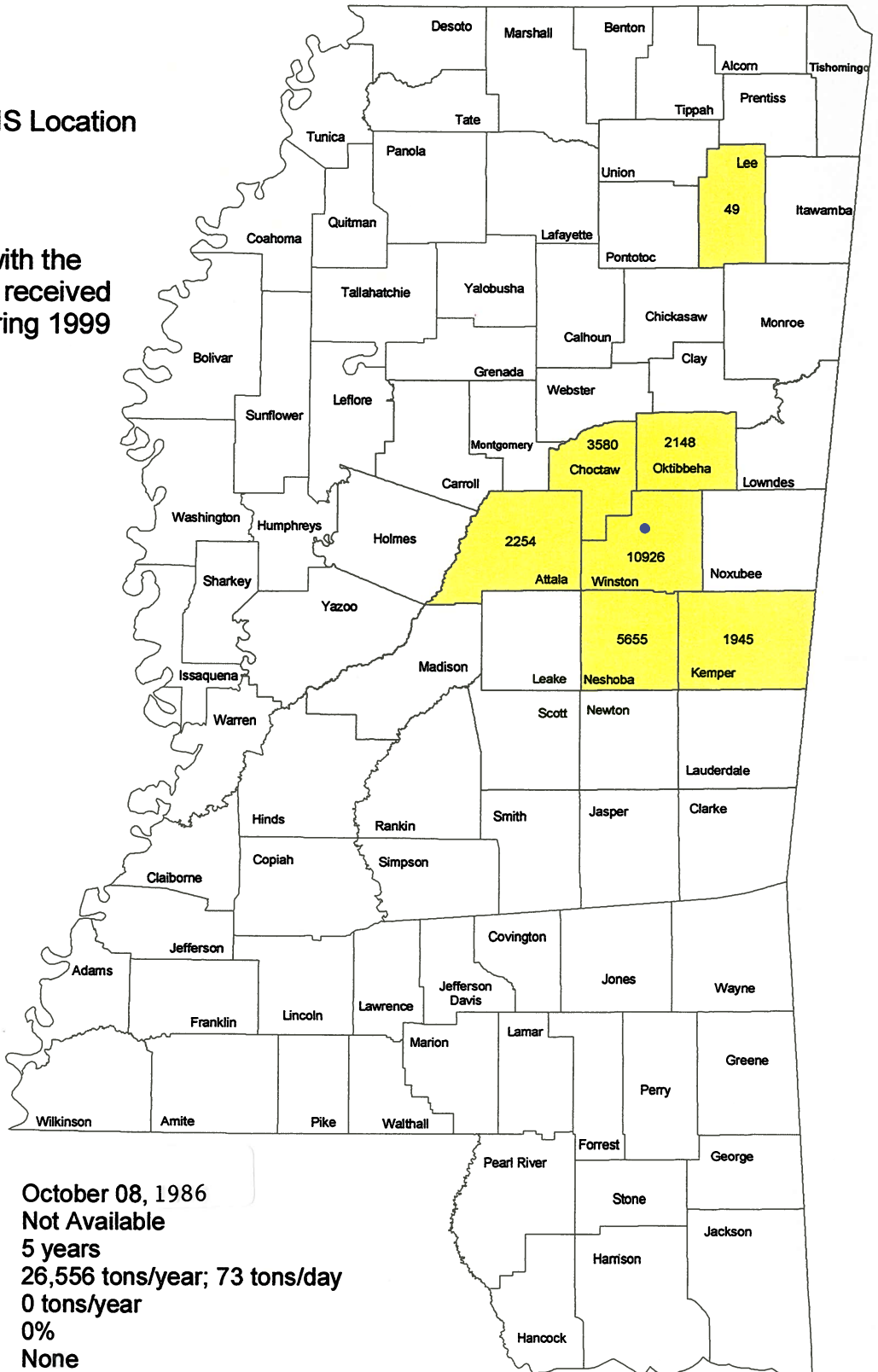
Permit Issuance Date: December 09, 1986  
 Permitted Airspace: 1,673,000 yd<sup>3</sup>  
 Remaining Life: 11 years  
 Waste: 23,481 tons/year; 64 tons/day  
 Out-of-State Waste: 0 tons/year  
 % Out-of-State Waste: 0%  
 States Serviced: None

# City of Louisville Landfill

## City of Louisville

- Active Landfill GIS Location  
33° 09' 09.4" N  
89° 03' 03.5" W

■ Areas serviced with the amount of waste received (in tons/year) during 1999

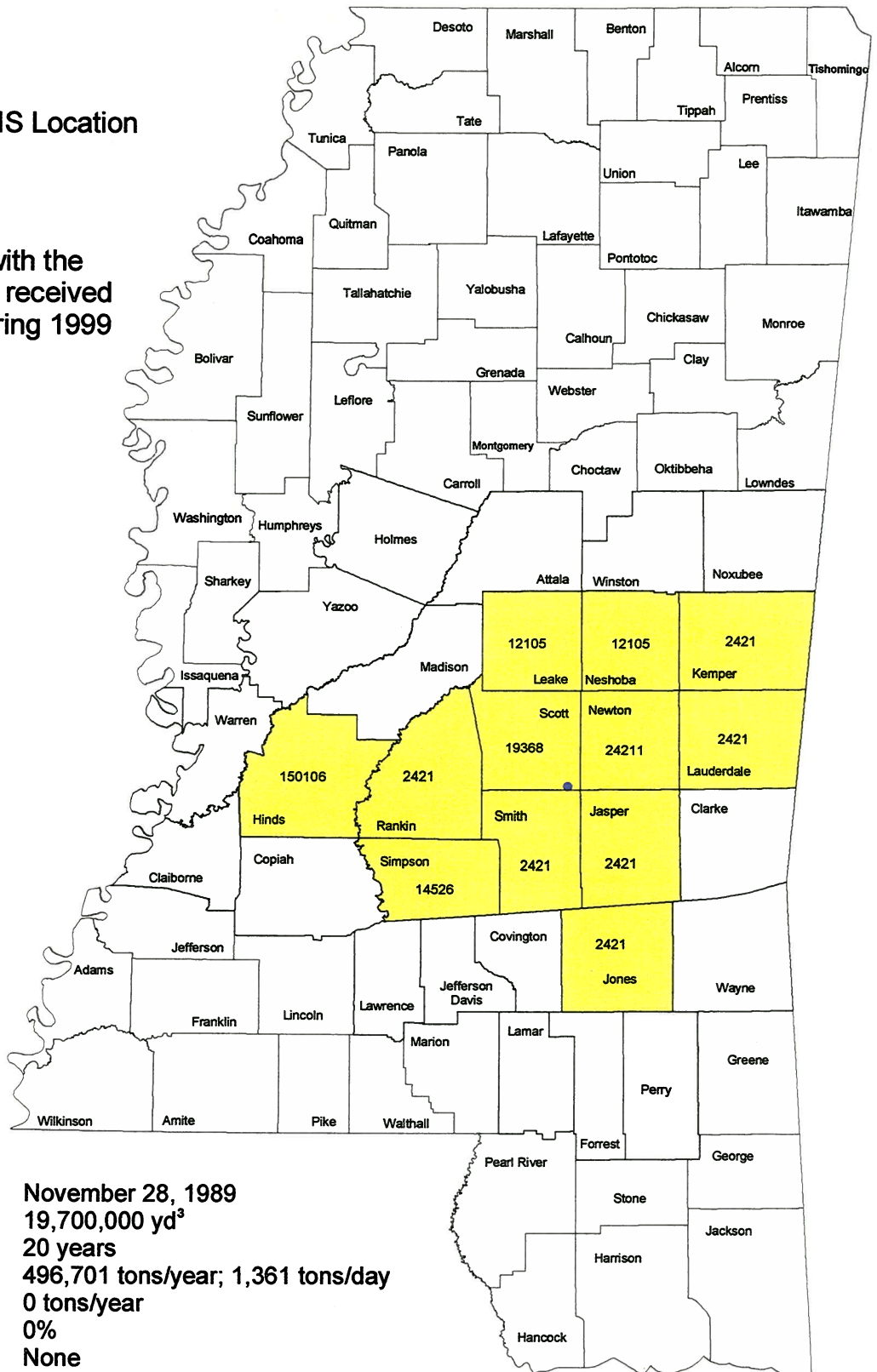


Permit Issuance Date: October 08, 1986  
 Permitted Airspace: Not Available  
 Remaining Life: 5 years  
 Waste: 26,556 tons/year; 73 tons/day  
 Out-of-State Waste: 0 tons/year  
 % Out-of-State Waste: 0%  
 States Serviced: None

# Clearview Environmental Control Facility Chambers of Mississippi, Inc.

- Active Landfill GIS Location  
32° 14' 07.3" N  
89° 22' 20.2" W

- Areas serviced with the amount of waste received (in tons/year) during 1999



Permit Issuance Date: November 28, 1989  
 Permitted Airspace: 19,700,000 yd<sup>3</sup>  
 Remaining Life: 20 years  
 Waste: 496,701 tons/year; 1,361 tons/day  
 Out-of-State Waste: 0 tons/year  
 % Out-of-State Waste: 0%  
 States Serviced: None

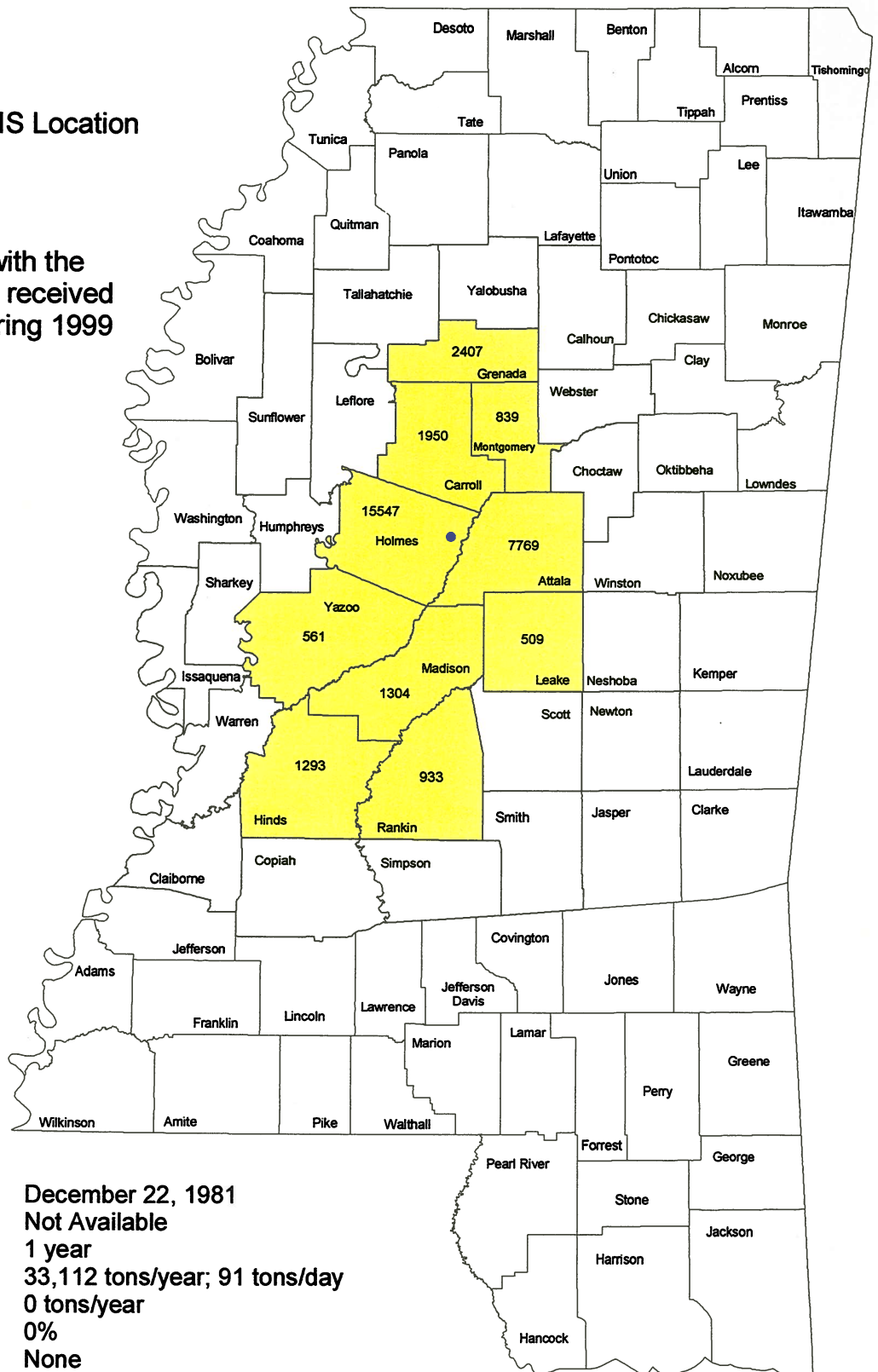


# Durant Landfill

## Trash Hunters of Mississippi, Inc. (A Wholly Owned Subsidiary of USA Waste Services, Inc.)

- Active Landfill GIS Location  
33° 07' 37.4" N  
89° 51' 57.2" W

- Areas serviced with the amount of waste received (in tons/year) during 1999

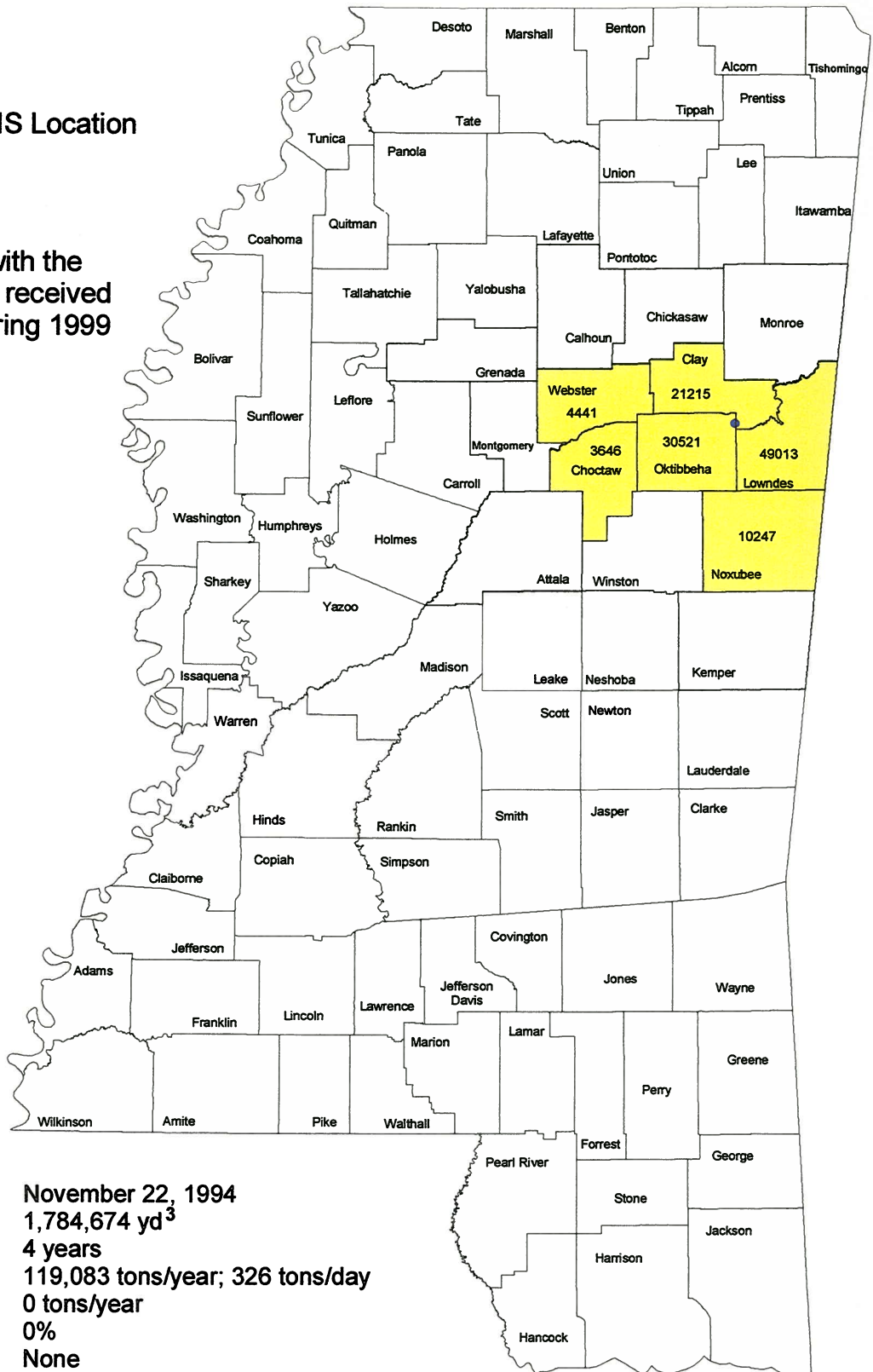


Permit Issuance Date: December 22, 1981  
 Permitted Airspace: Not Available  
 Remaining Life: 1 year  
 Waste: 33,112 tons/year; 91 tons/day  
 Out-of-State Waste: 0 tons/year  
 % Out-of-State Waste: 0%  
 States Serviced: None

# Golden Triangle Regional Landfill Golden Triangle Regional Solid Waste Management Authority

- Active Landfill GIS Location  
33° 31' 41.8" N  
88° 40' 20.6" W

- Areas serviced with the amount of waste received (in tons/year) during 1999



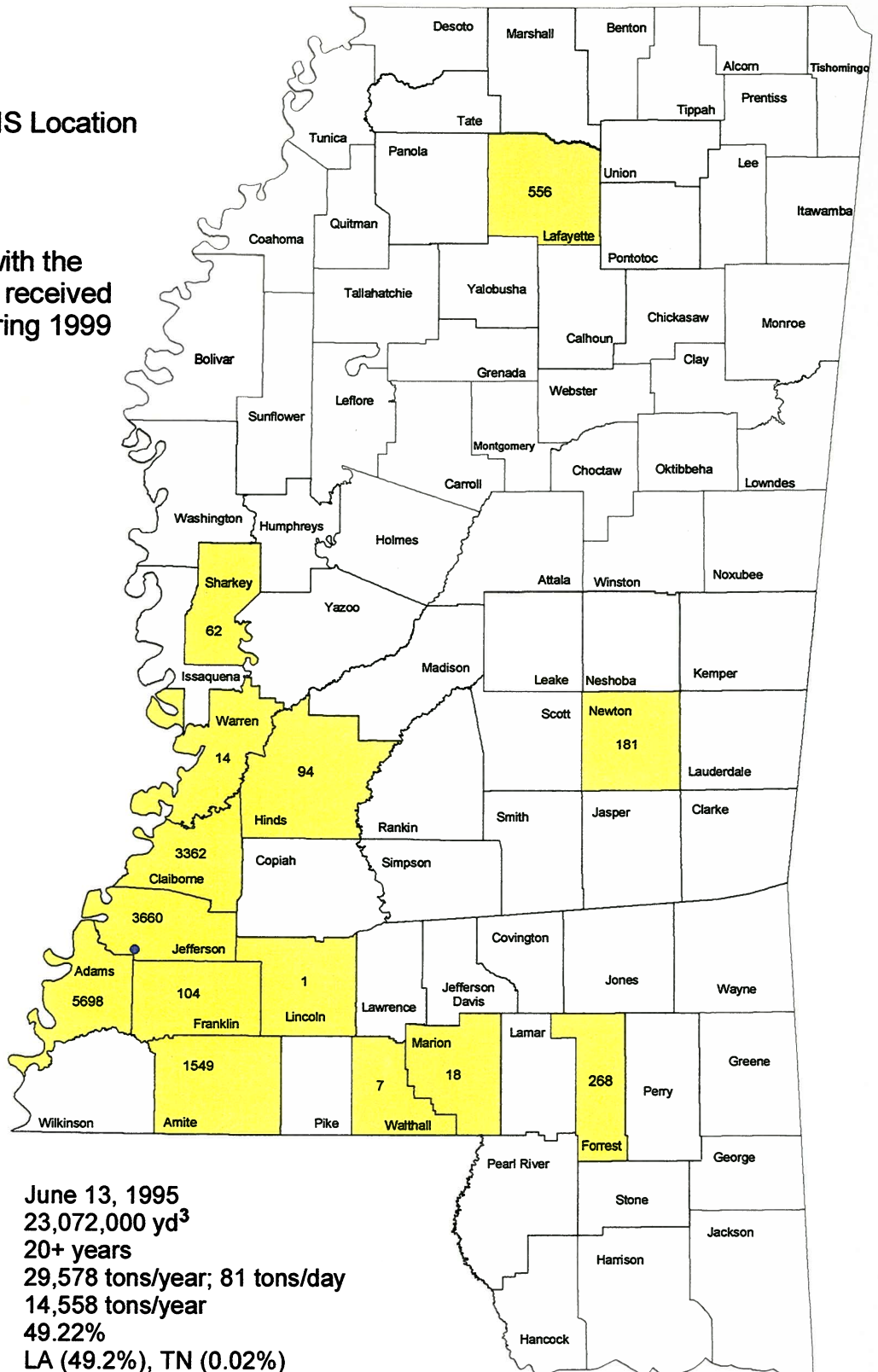
Permit Issuance Date: November 22, 1994  
 Permitted Airspace: 1,784,674 yd<sup>3</sup>  
 Remaining Life: 4 years  
 Waste: 119,083 tons/year; 326 tons/day  
 Out-of-State Waste: 0 tons/year  
 % Out-of-State Waste: 0%  
 States Serviced: None

# Jefferson County Landfill

## Southern Landfill Management, Inc.

- Active Landfill GIS Location  
31° 38' 56.9" N  
91° 08' 50.0" W

- Areas serviced with the amount of waste received (in tons/year) during 1999



Permit Issuance Date: June 13, 1995  
 Permitted Airspace: 23,072,000 yd<sup>3</sup>  
 Remaining Life: 20+ years  
 Waste: 29,578 tons/year; 81 tons/day  
 Out-of-State Waste: 14,558 tons/year  
 % Out-of-State Waste: 49.22%  
 States Serviced: LA (49.2%), TN (0.02%)

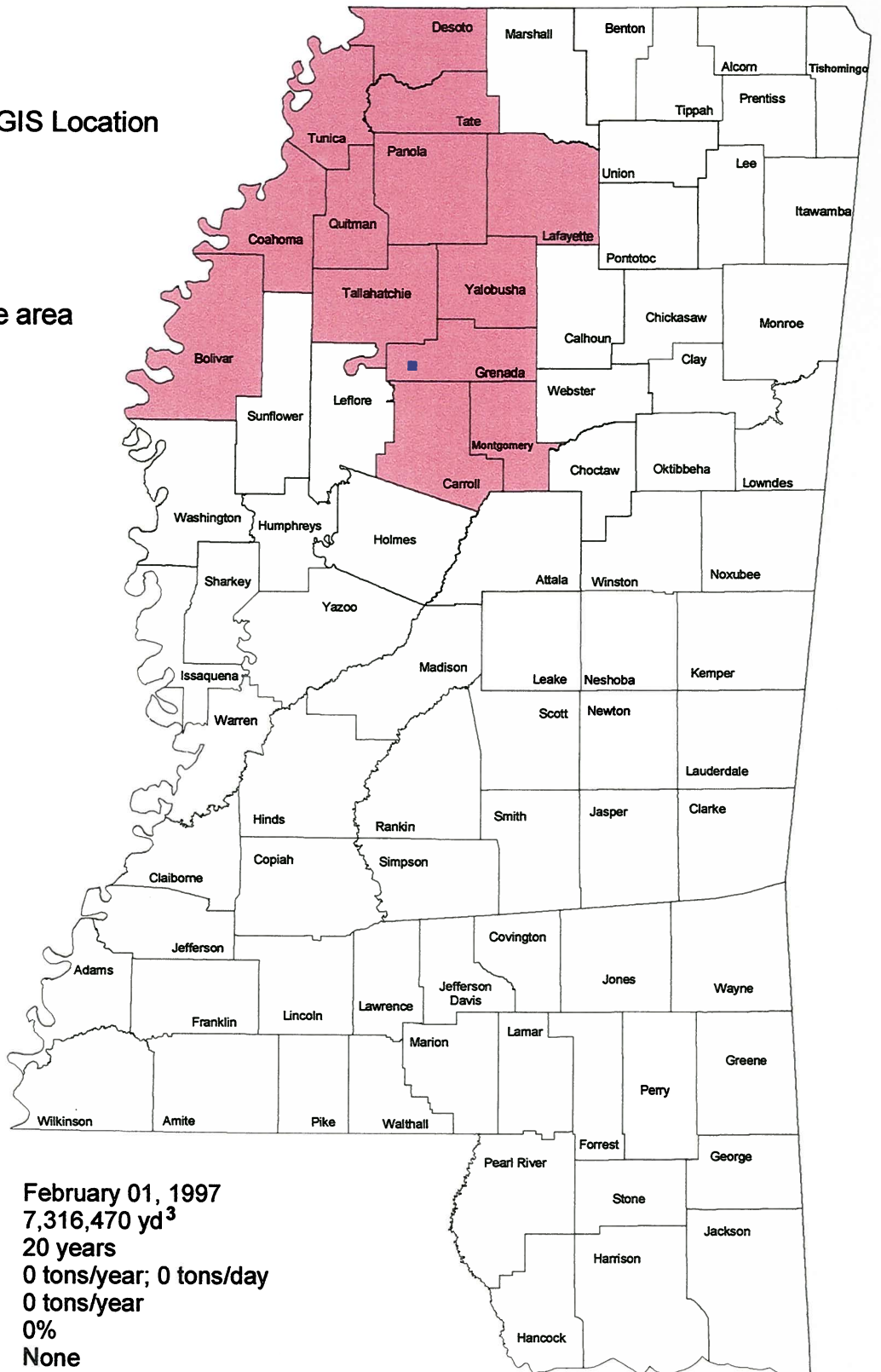
# J. Ryan Landfill (Inactive)

## J. Ryan Corporation

■ Inactive Landfill GIS Location

33° 43' 54.5" N  
90° 01' 30.4" W

■ Approved service area



Permit Issuance Date: February 01, 1997  
 Permitted Airspace: 7,316,470 yd<sup>3</sup>  
 Remaining Life: 20 years  
 Waste: 0 tons/year; 0 tons/day  
 Out-of-State Waste: 0 tons/year  
 % Out-of-State Waste: 0%  
 States Serviced: None

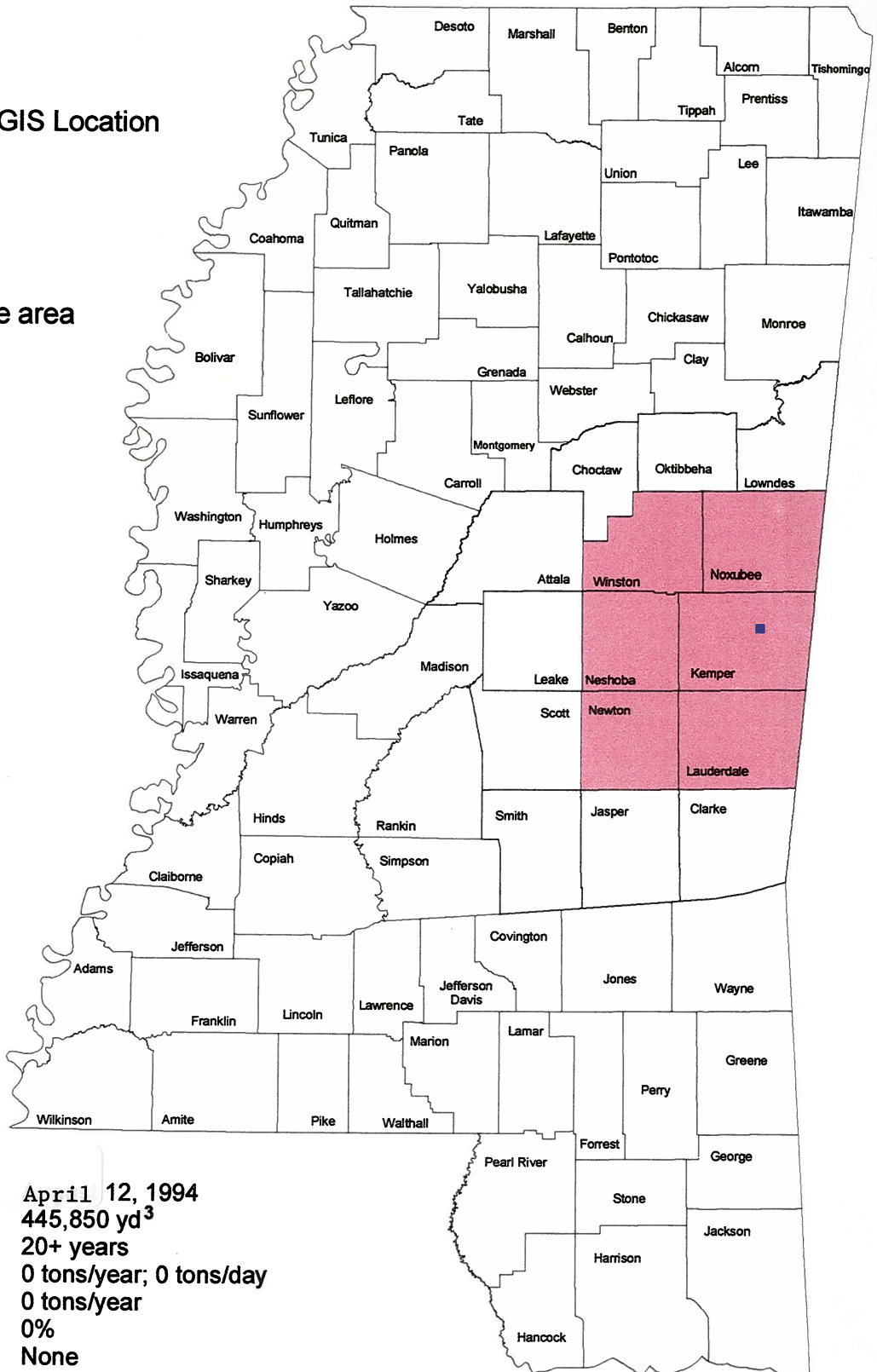
# Kemper County Sanitary Landfill (Inactive)

## Kemper County Landfill Co., LLC

■ Inactive Landfill GIS Location

32° 47' 53.6" N  
88° 34' 21.4" W

■ Approved service area



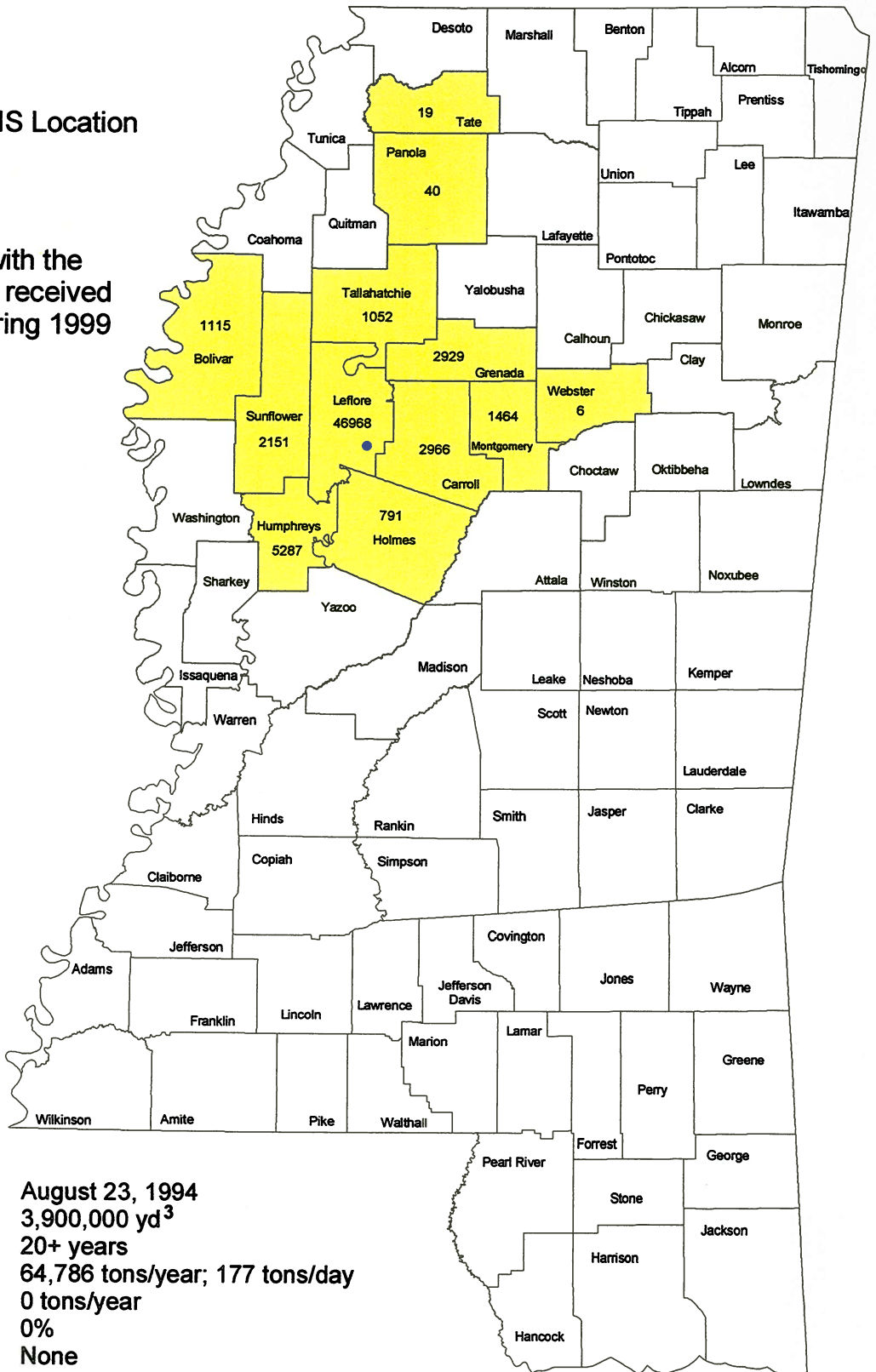
Permit Issuance Date: April 12, 1994  
 Permitted Airspace: 445,850 yd<sup>3</sup>  
 Remaining Life: 20+ years  
 Waste: 0 tons/year; 0 tons/day  
 Out-of-State Waste: 0 tons/year  
 % Out-of-State Waste: 0%  
 States Serviced: None

# Leflore County Landfill

## Leflore County/Santek Environmental of Mississippi, LLC

- Active Landfill GIS Location  
33° 26' 44.0" N  
90° 12' 28.0" W

■ Areas serviced with the amount of waste received (in tons/year) during 1999



Permit Issuance Date: August 23, 1994  
 Permitted Airspace: 3,900,000 yd<sup>3</sup>  
 Remaining Life: 20+ years  
 Waste: 64,786 tons/year; 177 tons/day  
 Out-of-State Waste: 0 tons/year  
 % Out-of-State Waste: 0%  
 States Serviced: None

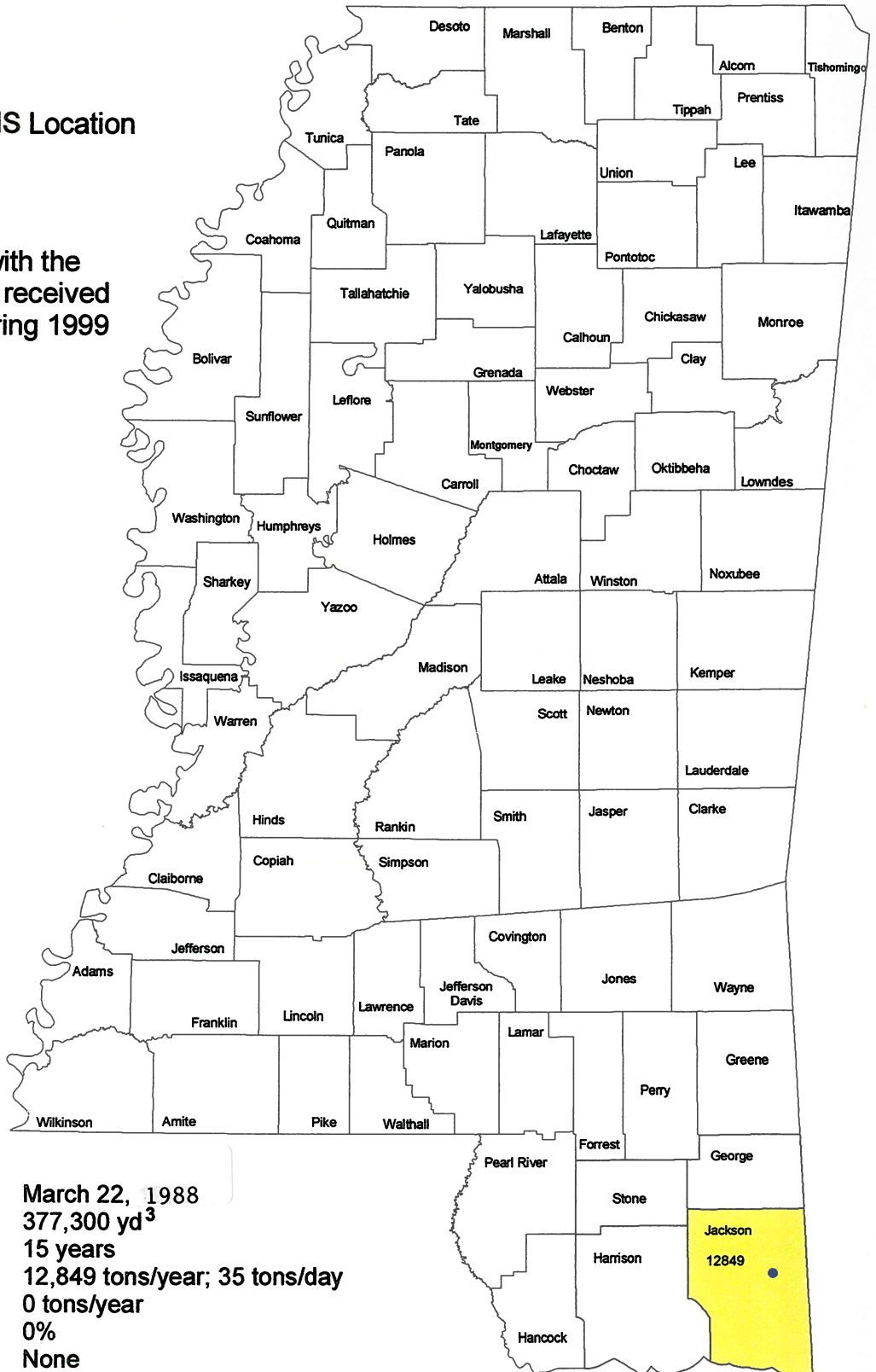


# MacLand Ash Disposal Landfill

## MacLand Ash Disposal, Inc.

- Active Landfill GIS Location  
30° 30' 24.9" N  
88° 32' 09.0" W

- Areas serviced with the amount of waste received (in tons/year) during 1999



Permit Issuance Date: March 22, 1988  
 Permitted Airspace: 377,300 yd<sup>3</sup>  
 Remaining Life: 15 years  
 Waste: 12,849 tons/year; 35 tons/day  
 Out-of-State Waste: 0 tons/year  
 % Out-of-State Waste: 0%  
 States Serviced: None



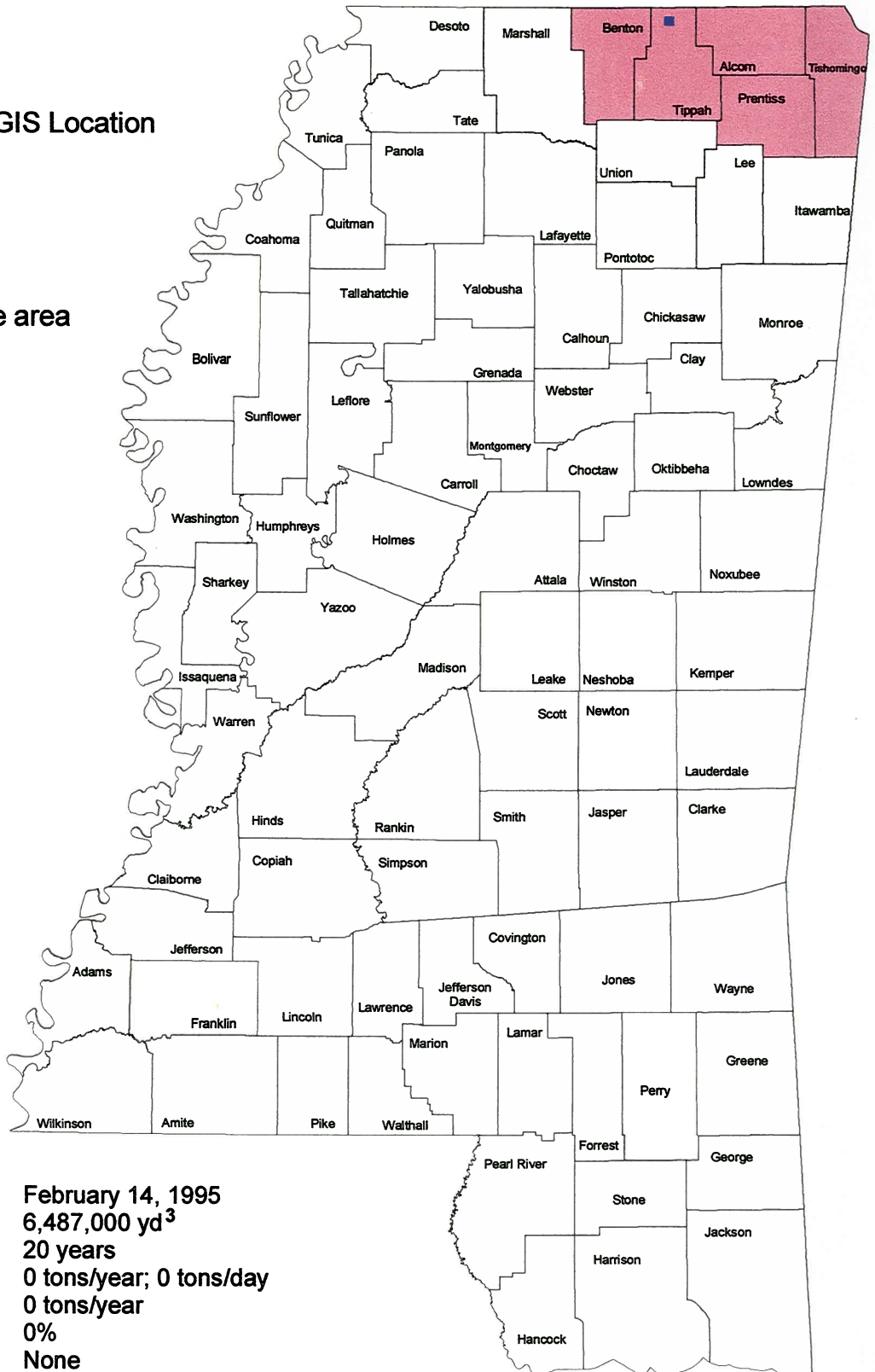
# Northeast Mississippi Regional Landfill (Inactive)

## Northeast Mississippi Solid Waste Management Authority

■ Inactive Landfill GIS Location

34° 56' 51.7" N  
88° 56' 15.9" W

■ Approved service area

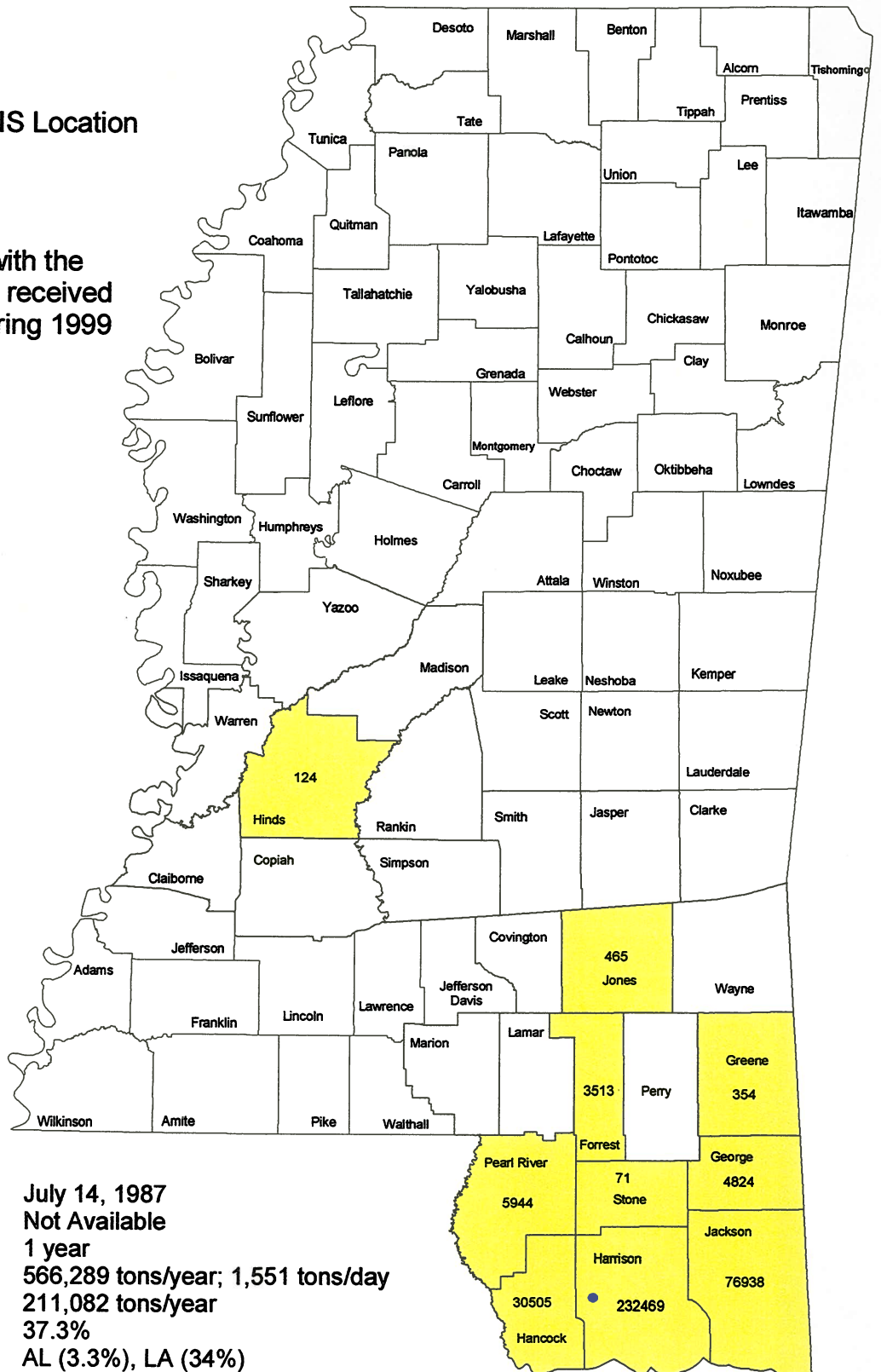


Permit Issuance Date: February 14, 1995  
 Permitted Airspace: 6,487,000 yd<sup>3</sup>  
 Remaining Life: 20 years  
 Waste: 0 tons/year; 0 tons/day  
 Out-of-State Waste: 0 tons/year  
 % Out-of-State Waste: 0%  
 States Serviced: None

# Pecan Grove Landfill Waste Management of Mississippi, Inc.

- Active Landfill GIS Location  
30° 25' 37.2" N  
89° 16' 00.8" W

- Areas serviced with the amount of waste received (in tons/year) during 1999



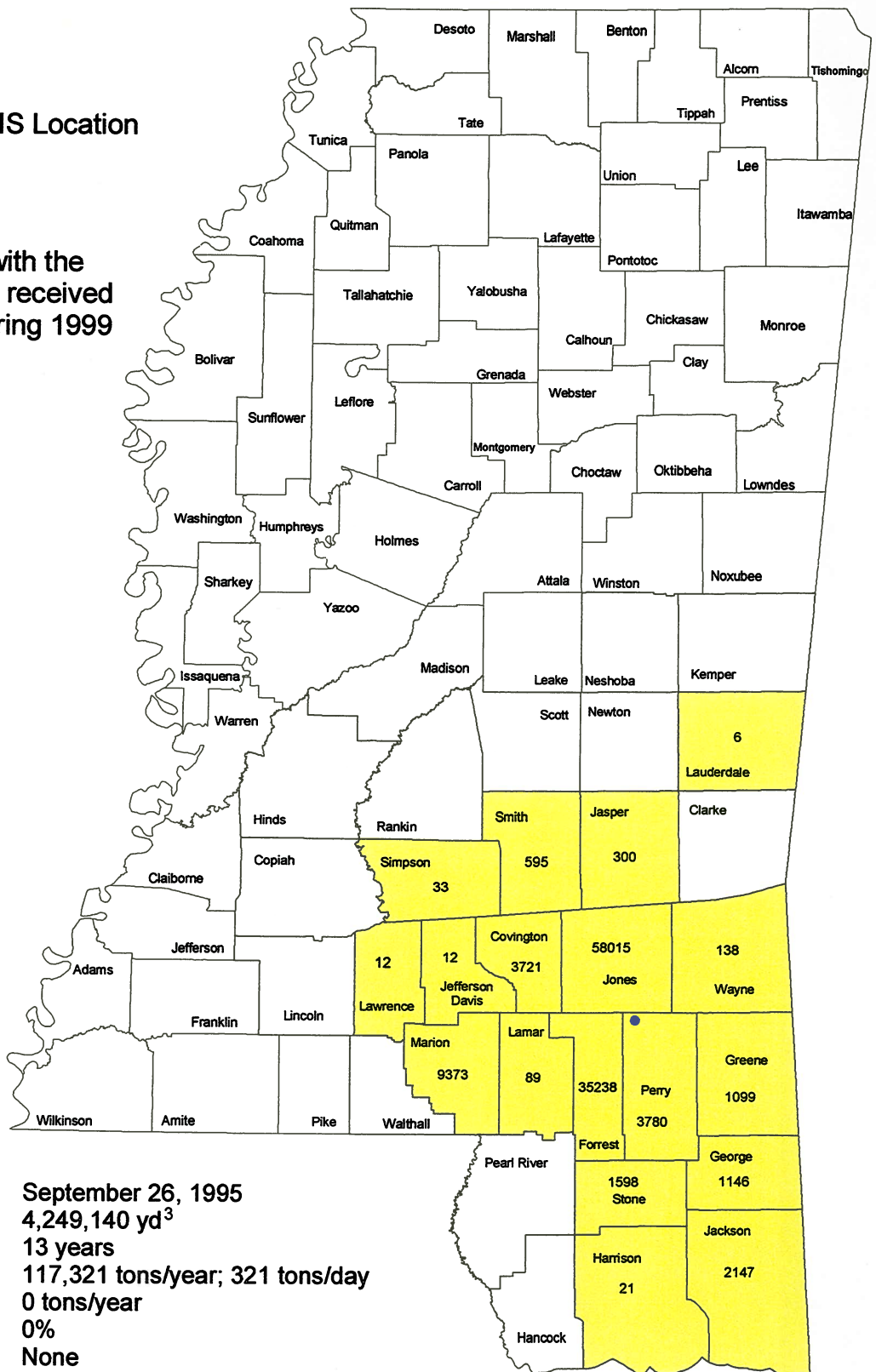
Permit Issuance Date: July 14, 1987  
 Permitted Airspace: Not Available  
 Remaining Life: 1 year  
 Waste: 566,289 tons/year; 1,551 tons/day  
 Out-of-State Waste: 211,082 tons/year  
 % Out-of-State Waste: 37.3%  
 States Serviced: AL (3.3%), LA (34%)

# Pine Belt Regional Landfill

## Pine Belt Regional Solid Waste Authority

- Active Landfill GIS Location  
 31° 24' 20.3" N  
 89° 05' 37.7" W

■ Areas serviced with the amount of waste received (in tons/year) during 1999



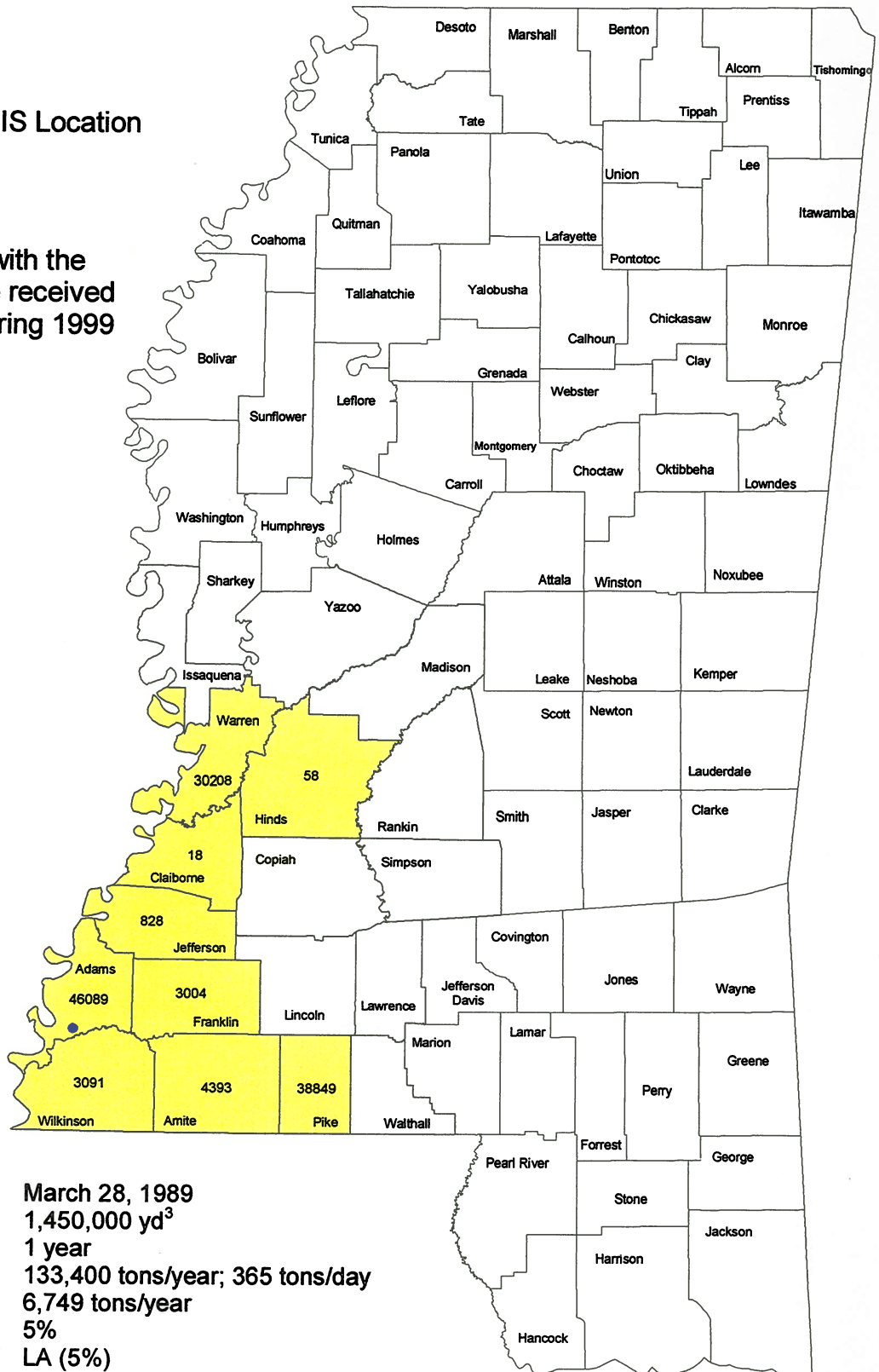
Permit Issuance Date: September 26, 1995  
 Permitted Airspace: 4,249,140 yd<sup>3</sup>  
 Remaining Life: 13 years  
 Waste: 117,321 tons/year; 321 tons/day  
 Out-of-State Waste: 0 tons/year  
 % Out-of-State Waste: 0%  
 States Serviced: None



# Plantation Oaks Landfill Waste Management of Mississippi, Inc.

- Active Landfill GIS Location  
31° 21' 27.4" N  
91° 23' 43.6" W

- Areas serviced with the amount of waste received (in tons/year) during 1999



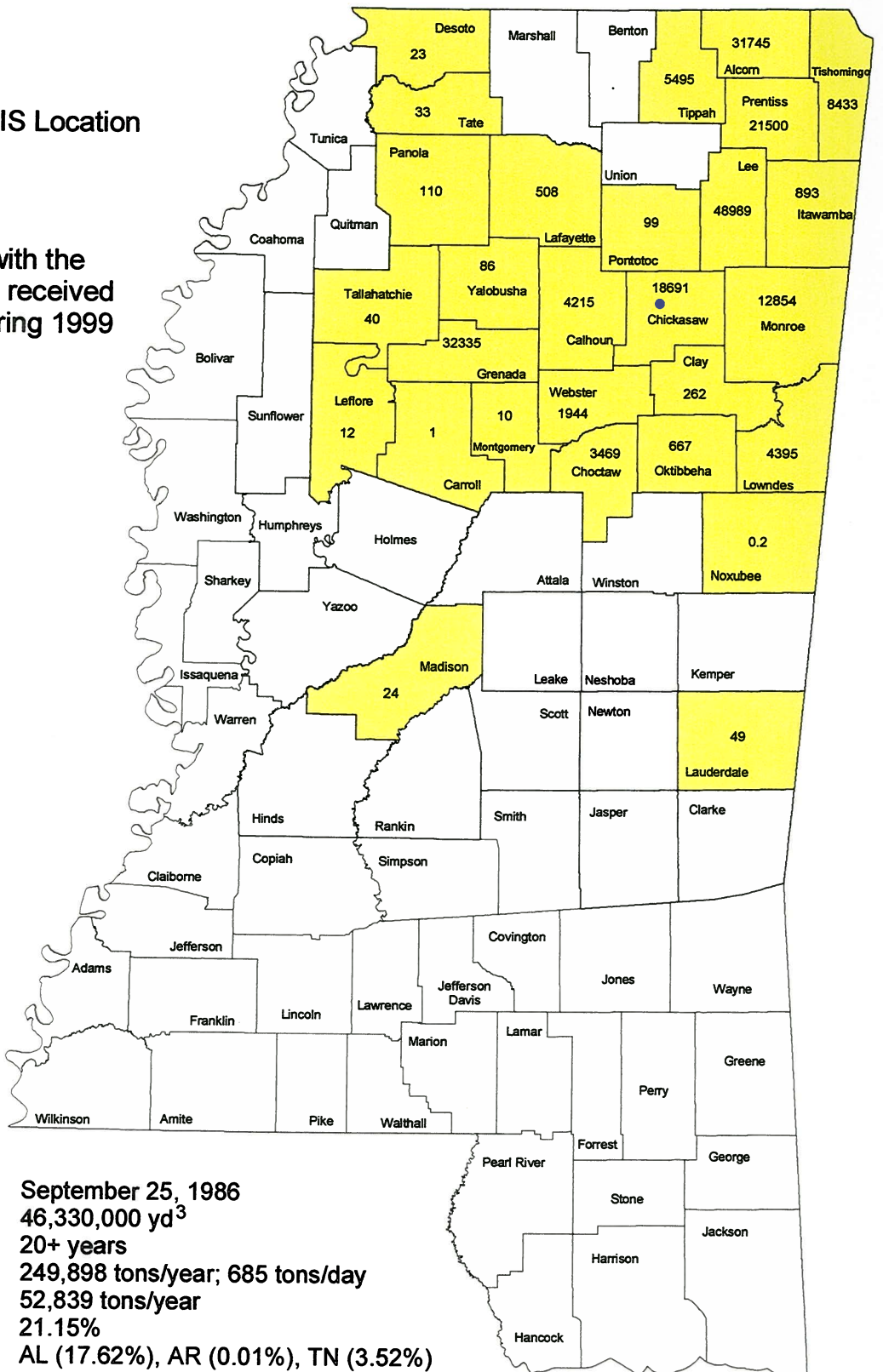
Permit Issuance Date: March 28, 1989  
 Permitted Airspace: 1,450,000 yd<sup>3</sup>  
 Remaining Life: 1 year  
 Waste: 133,400 tons/year; 365 tons/day  
 Out-of-State Waste: 6,749 tons/year  
 % Out-of-State Waste: 5%  
 States Serviced: LA (5%)

# Prairie Bluff Landfill

## Waste Management of Mississippi

- Active Landfill GIS Location  
33° 57' 30.7" N  
88° 59' 31.4" W

■ Areas serviced with the amount of waste received (in tons/year) during 1999

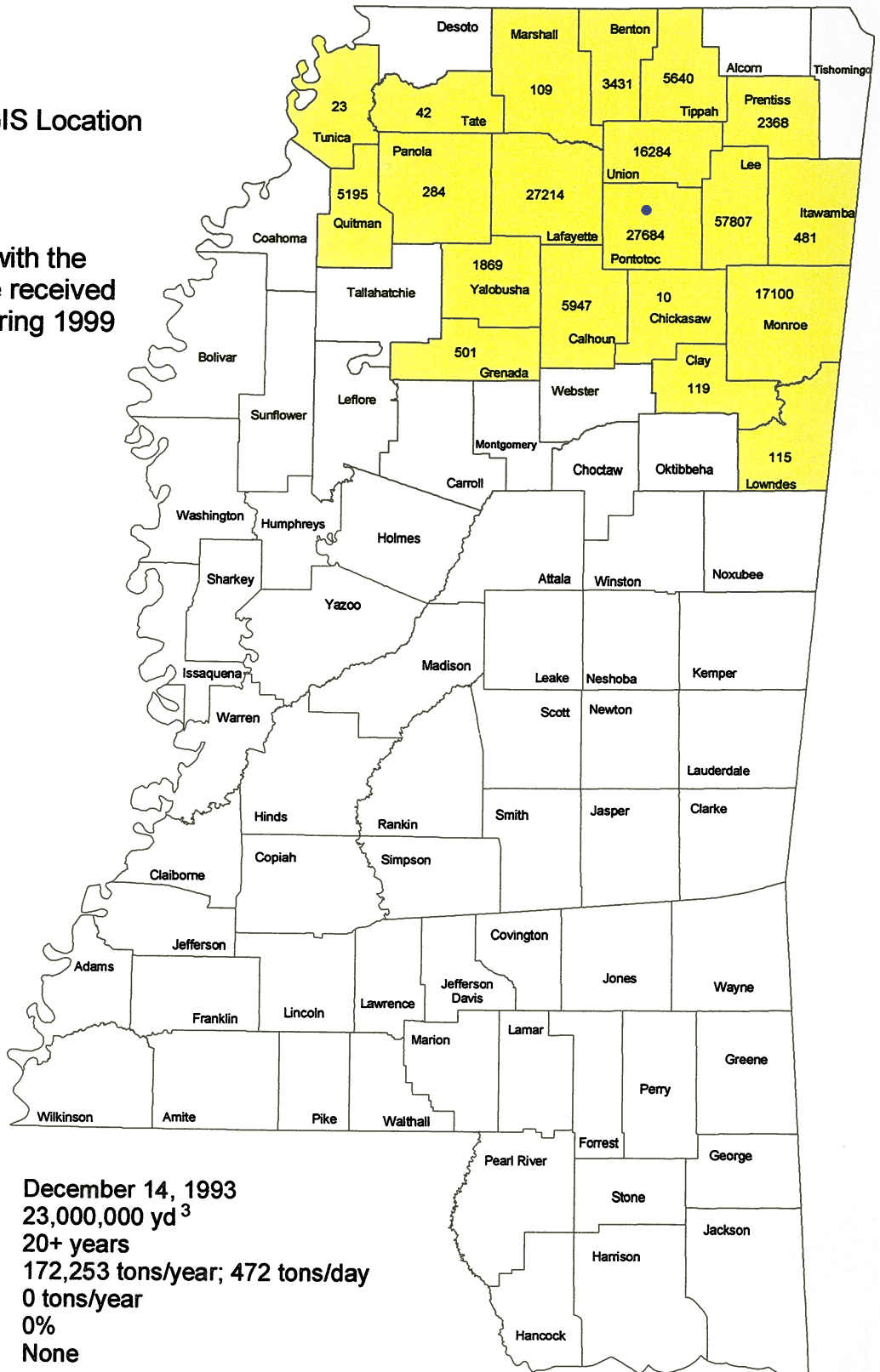


Permit Issuance Date: September 25, 1986  
 Permitted Airspace: 46,330,000 yd<sup>3</sup>  
 Remaining Life: 20+ years  
 Waste: 249,898 tons/year; 685 tons/day  
 Out-of-State Waste: 52,839 tons/year  
 % Out-of-State Waste: 21.15%  
 States Serviced: AL (17.62%), AR (0.01%), TN (3.52%)

# Three Rivers Regional Landfill Three Rivers Regional Solid Waste Management Authority

- Active Landfill GIS Location  
34° 17' 07.9" N  
89° 03' 32.5" W

■ Areas serviced with the amount of waste received (in tons/year) during 1999



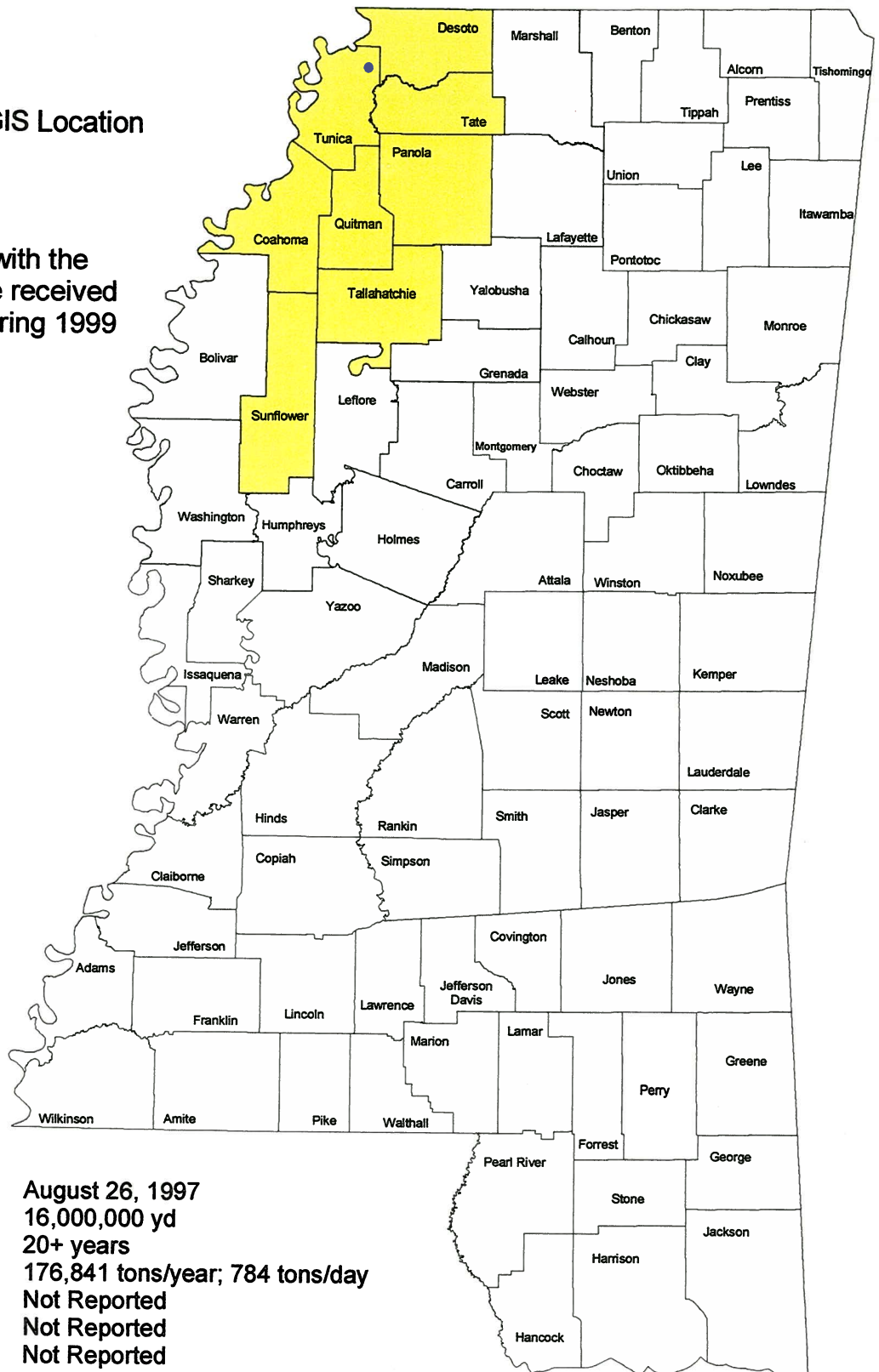
Permit Issuance Date: December 14, 1993  
 Permitted Airspace: 23,000,000 yd<sup>3</sup>  
 Remaining Life: 20+ years  
 Waste: 172,253 tons/year; 472 tons/day  
 Out-of-State Waste: 0 tons/year  
 % Out-of-State Waste: 0%  
 States Serviced: None

# Tunica County Landfill

## Trash Hunters of Mississippi, Inc. (A Wholly Owned Subsidiary of USA Waste Services, Inc.)

- Active Landfill GIS Location  
34° 47' 15.6" N  
90° 14' 53.9" W

Areas serviced with the amount of waste received (in tons/year) during 1999



Permit Issuance Date: August 26, 1997  
 Permitted Airspace: 16,000,000 yd  
 Remaining Life: 20+ years  
 Waste: 176,841 tons/year; 784 tons/day  
 Out-of-State Waste: Not Reported  
 % Out-of-State Waste: Not Reported  
 States Serviced: Not Reported