

State of Mississippi Status Report of Landfills

November 25, 1997

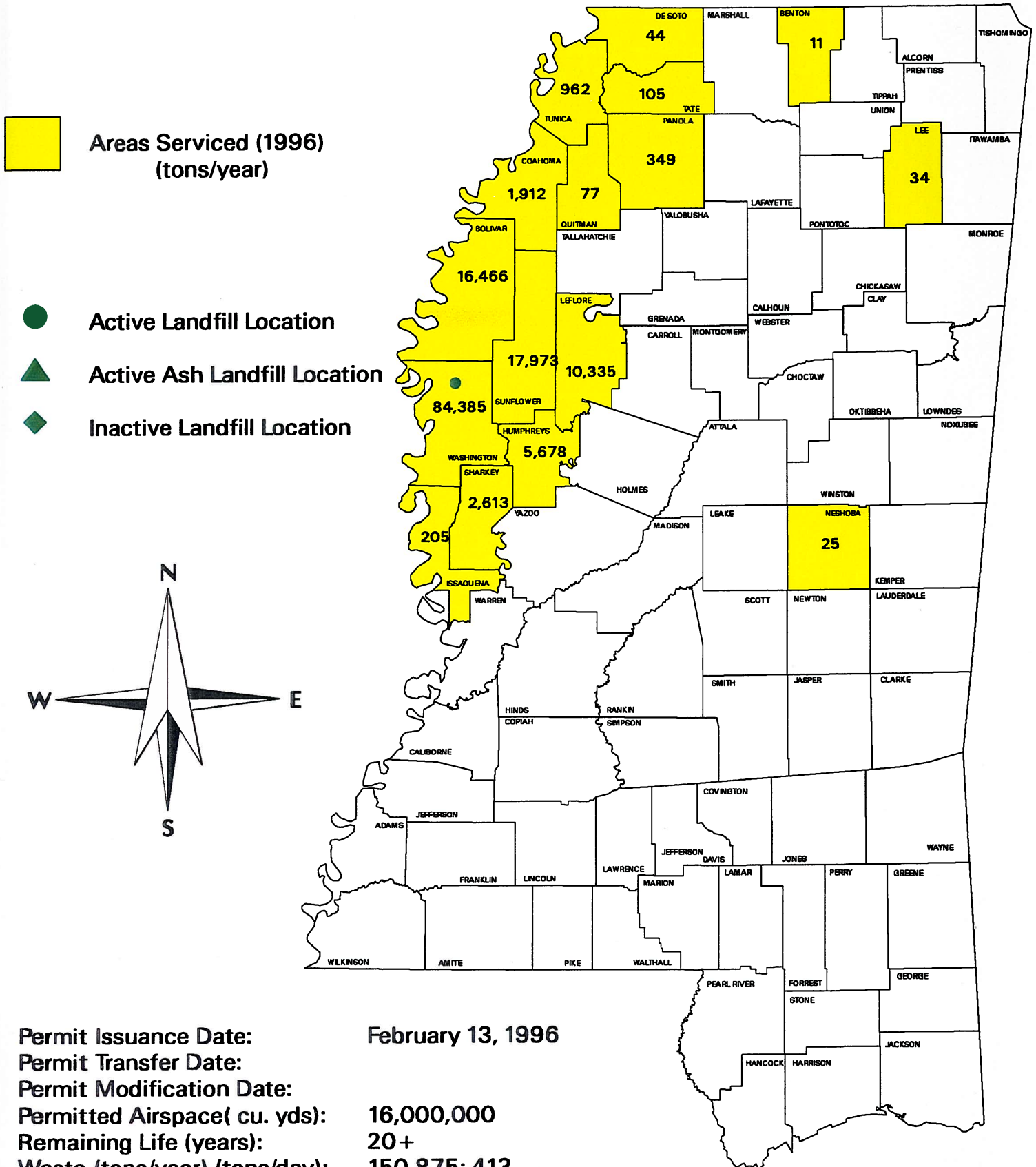


MISSISSIPPI DEPARTMENT OF
ENVIRONMENTAL QUALITY

Office of
Pollution Control

Big River Landfill





Owner: Browning-Ferris Industries, Inc.

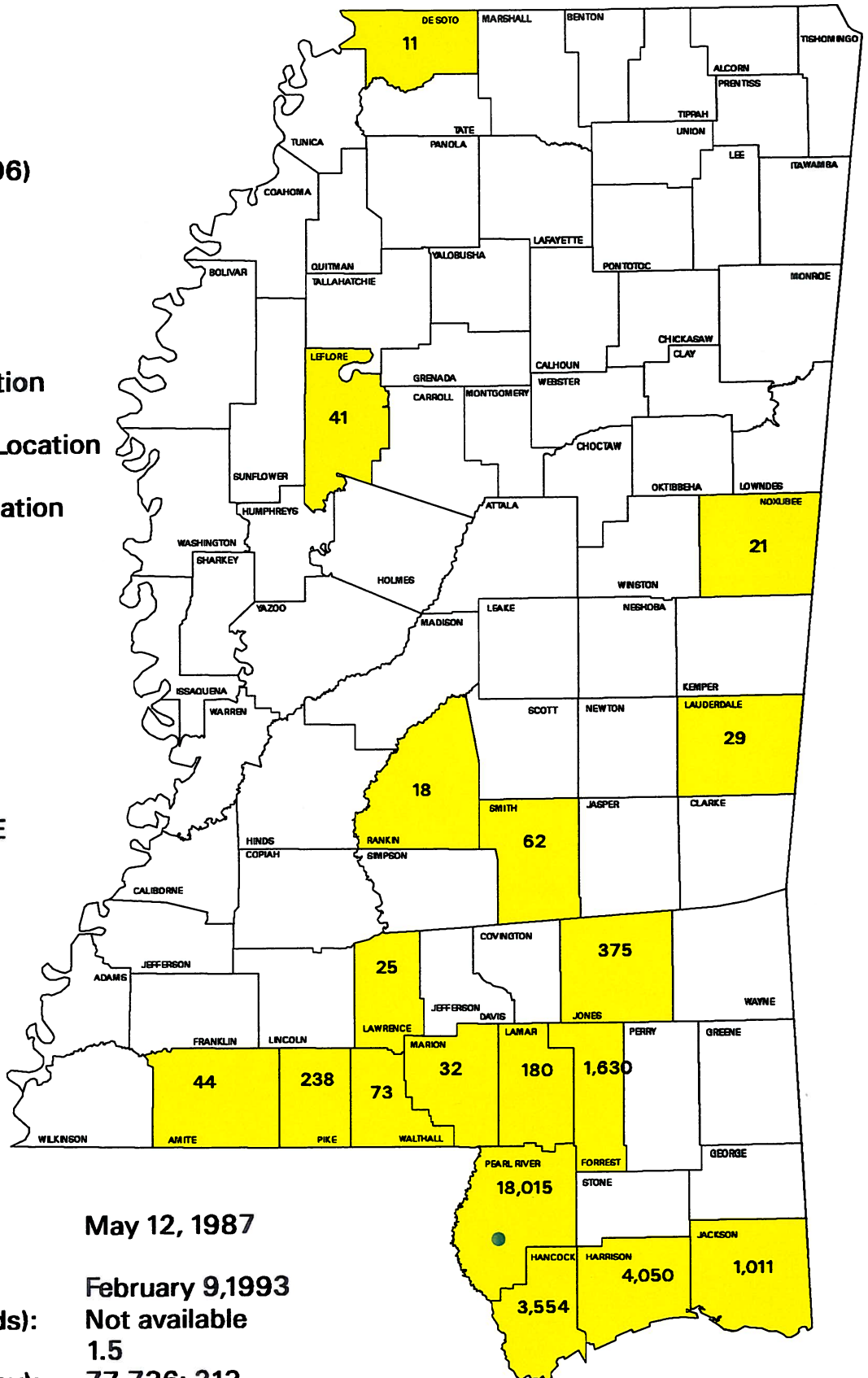
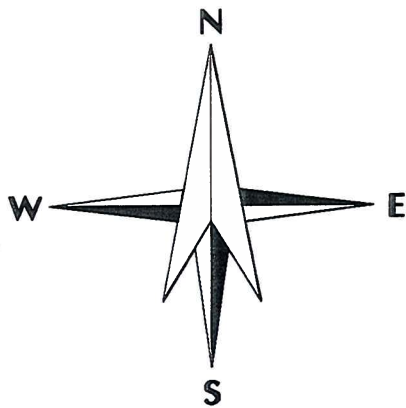


Permit Issuance Date: February 13, 1996
 Permit Transfer Date:
 Permit Modification Date:
 Permitted Airspace(cu. yds): 16,000,000
 Remaining Life (years): 20+
 Waste (tons/year),(tons/day): 150,875; 413
 Waste (tons/year out-of-state): 9,698
 Waste (% out-of-state): 6.4
 States Served (1996): AR (6.1%), TN (0.3%)

Central Landfill

Owner: Transamerican Waste Central Landfill





-  Areas Serviced (1996)
(tons/year)
-  Active Landfill Location
-  Active Ash Landfill Location
-  Inactive Landfill Location

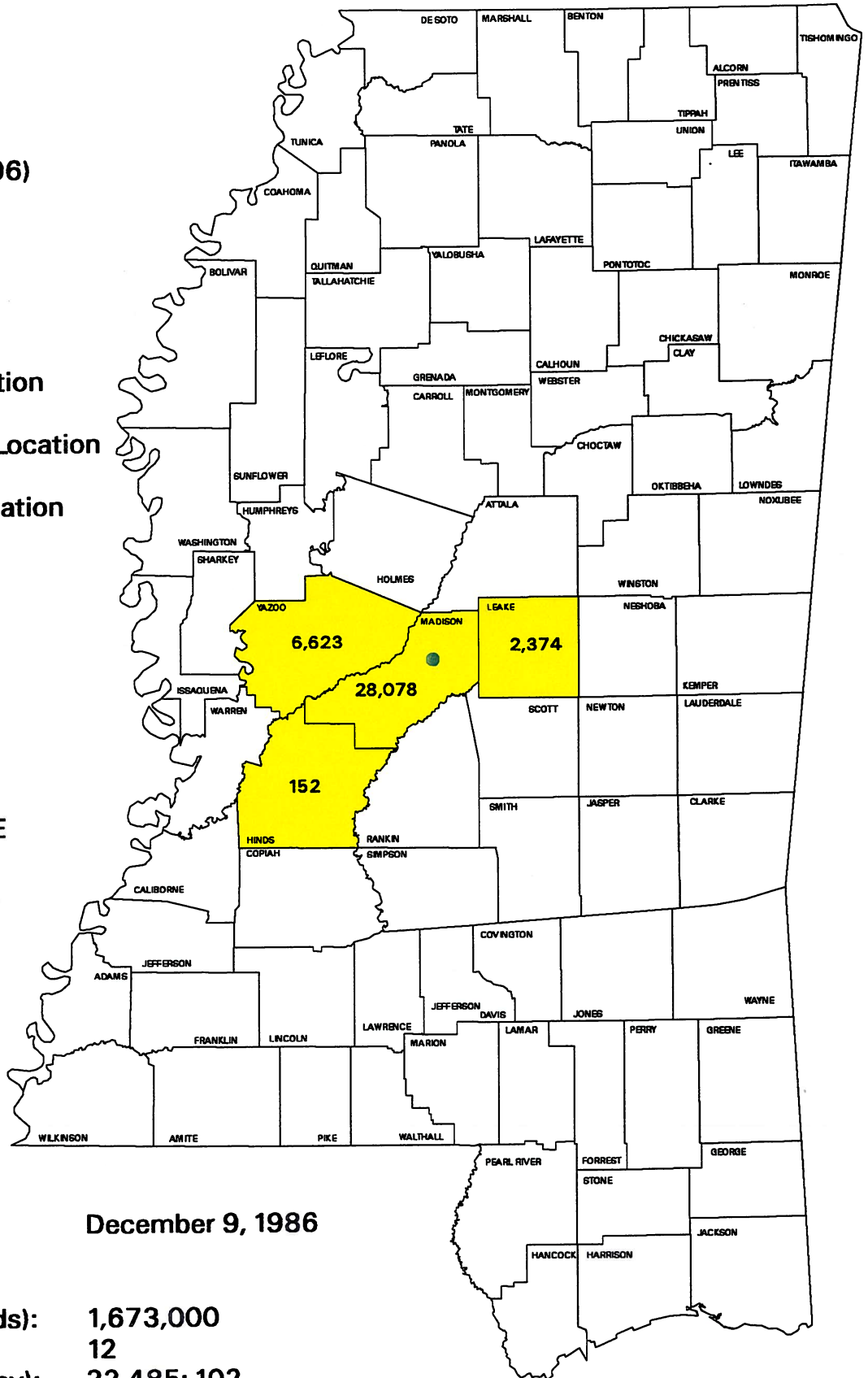
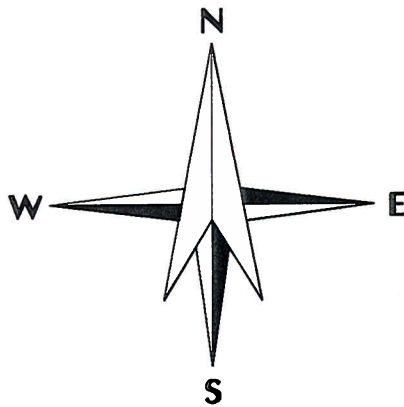


Permit Issuance Date:	May 12, 1987
Permit Transfer Date:	
Permit Modification Date:	February 9, 1993
Permitted Airspace(cu. yds):	Not available
Remaining Life (years):	1.5
Waste (tons/year),(tons/day):	77,736; 213
Waste (tons/year out-of-state):	48,317
Waste (% out-of-state):	62.1
States Serviced (1996):	AL (0.01%), LA (62.09%)

City of Canton Sanitary Landfill





Owner: City of Canton

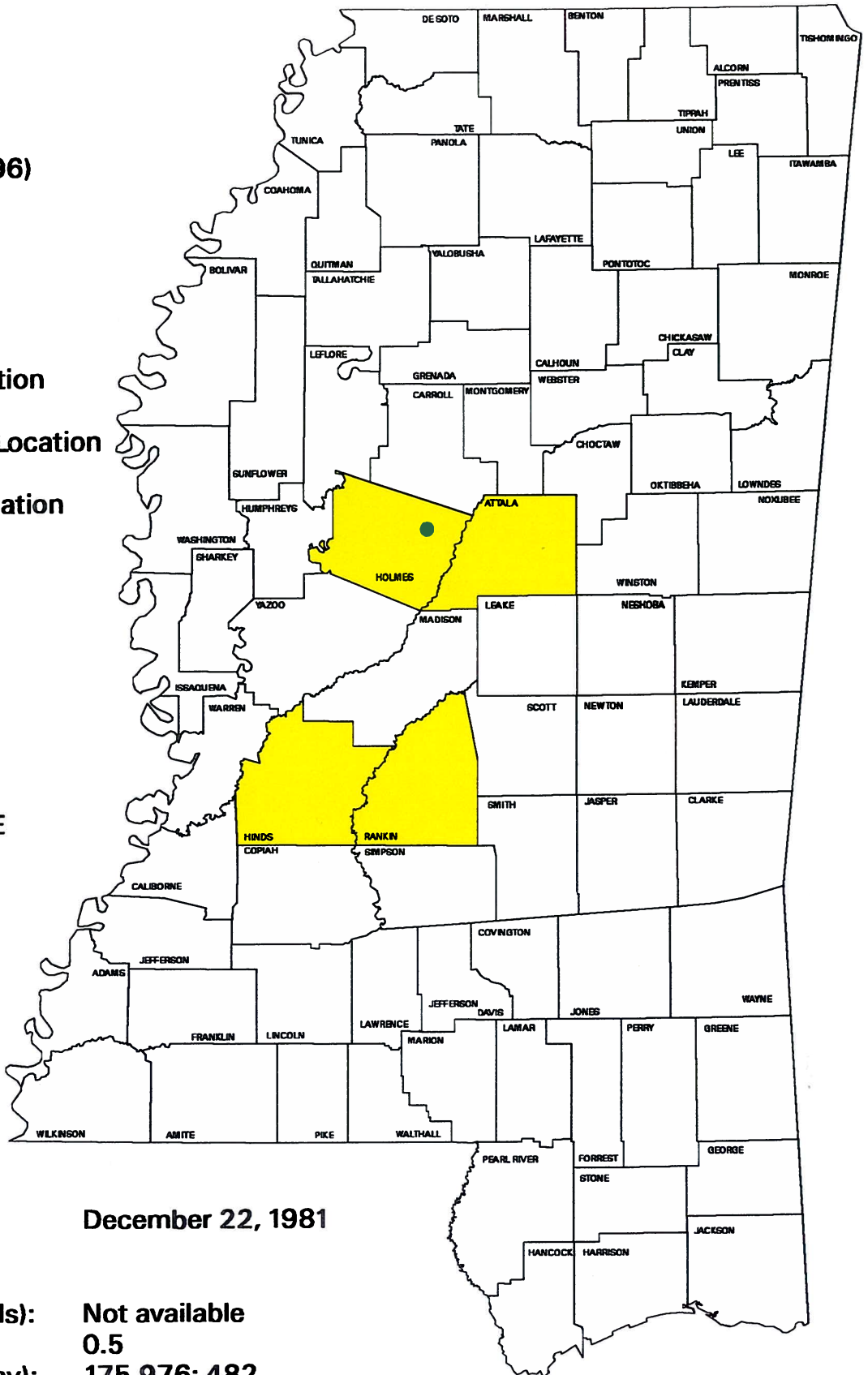
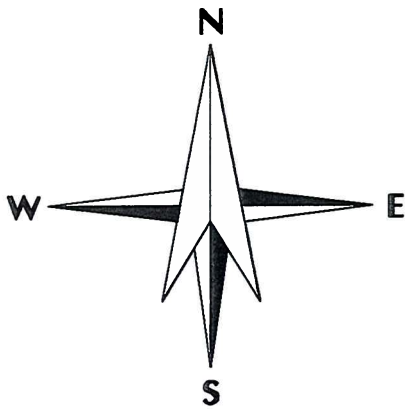
-  Areas Served (1996)
(tons/year)
-  Active Landfill Location
-  Active Ash Landfill Location
-  Inactive Landfill Location



Permit Issuance Date:	December 9, 1986
Permit Transfer Date:	
Permit Modification Date:	
Permitted Airspace(cu. yds):	1,673,000
Remaining Life (years):	12
Waste (tons/year),(tons/day):	32,485; 102
Waste (tons/year out-of-state):	None
Waste (% out-of-state):	0
States Served (1996):	None

City of Durant Landfill
Owner: TrashHunters, Inc.

-  **Areas Serviced (1996)**
(tons/year)
-  **Active Landfill Location**
-  **Active Ash Landfill Location**
-  **Inactive Landfill Location**



Permit Issuance Date:	December 22, 1981
Permit Transfer Date:	
Permit Modification Date:	
Permitted Airspace(cu. yds):	Not available
Remaining Life (years):	0.5
Waste (tons/year),(tons/day):	175,976; 482
Waste (tons/year out-of-state):	Not available
Waste (% out-of-state):	Not available
States Serviced (1996):	Not available

Note: tons/year/county not available

City of Louisville Landfill

Owner: City of Louisville



**Areas Served (1996)
(tons/year)**



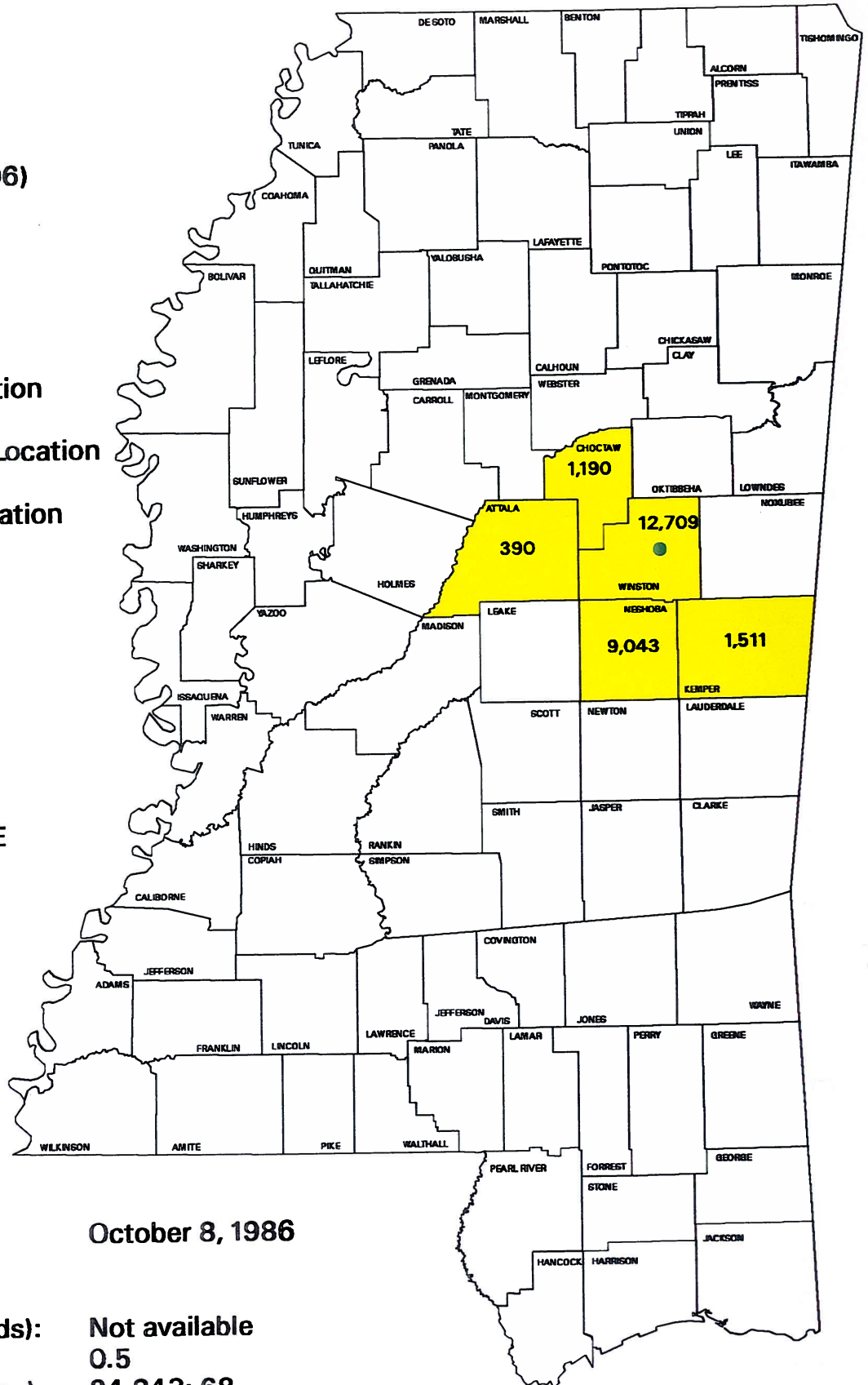
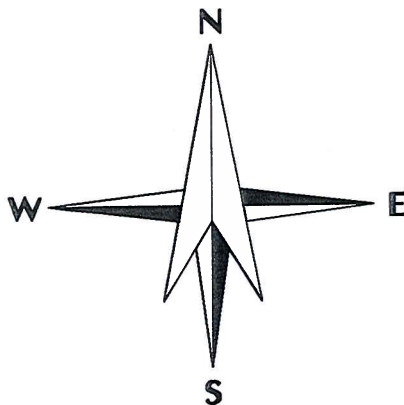
Active Landfill Location



Active Ash Landfill Location







Inactive Landfill Location

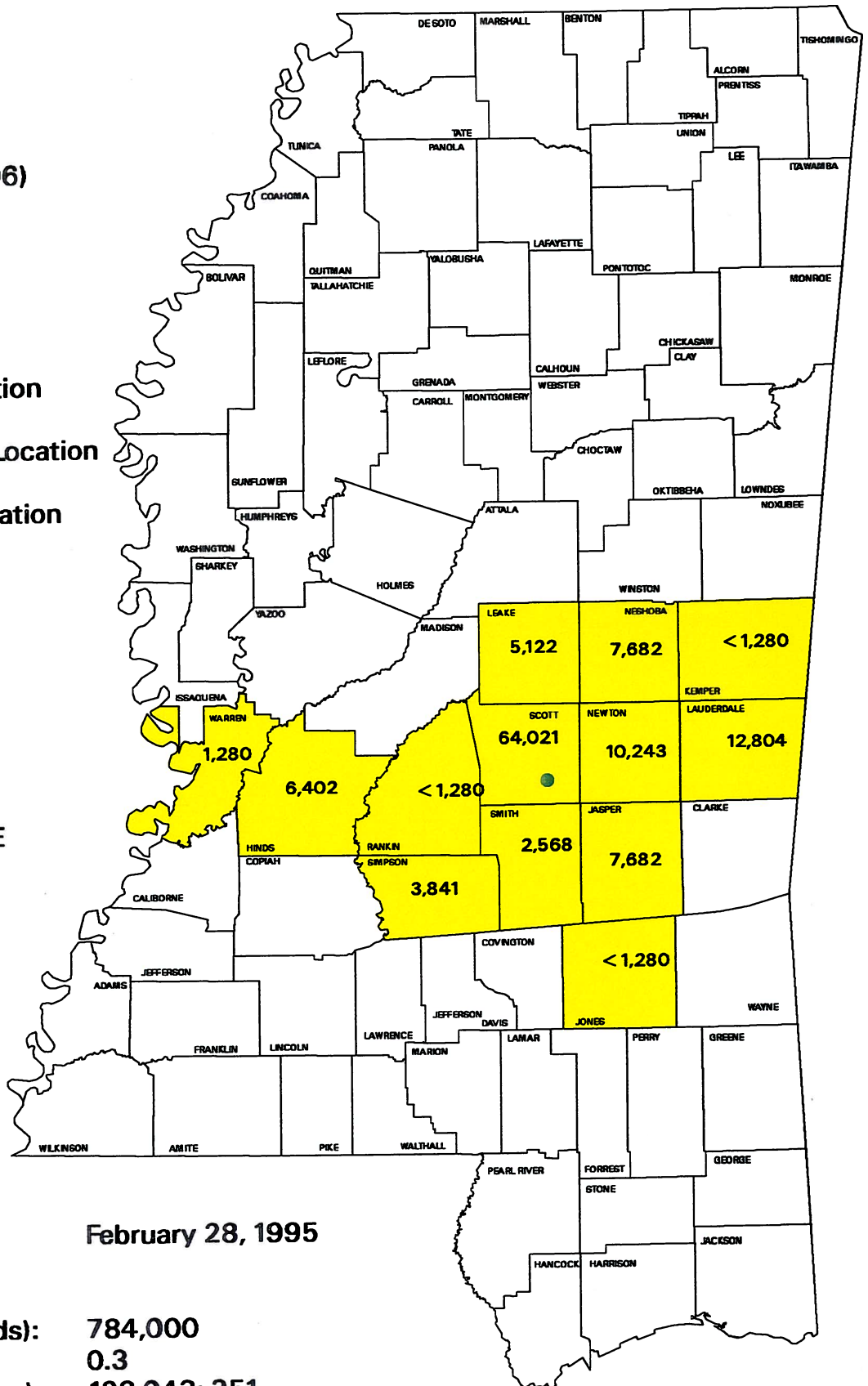
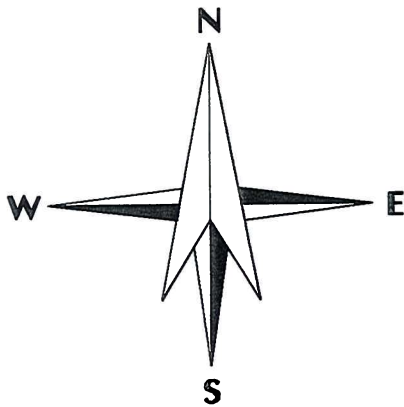


Permit Issuance Date:	October 8, 1986
Permit Transfer Date:	
Permit Modification Date:	
Permitted Airspace(cu. yds):	Not available
Remaining Life (years):	0.5
Waste (tons/year),(tons/day):	24,843; 68
Waste (tons/year out-of-state):	None
Waste (% out-of-state):	0
States Served (1996):	None

Clearview Environmental Control Facility

Owner: Chambers/USA Waste


-  Areas Serviced (1996)
(tons/year)
-  Active Landfill Location
-  Active Ash Landfill Location
-  Inactive Landfill Location



Permit Issuance Date: February 28, 1995
 Permit Transfer Date:
 Permit Modification Date:
 Permitted Airspace(cu. yds): 784,000
 Remaining Life (years): 0.3
 Waste (tons/year),(tons/day): 128,043; 351
 Waste (tons/year out-of-state): 6,402
 Waste (% out-of-state): 5
 States Serviced (1996): AL

Golden Triangle Regional Landfill

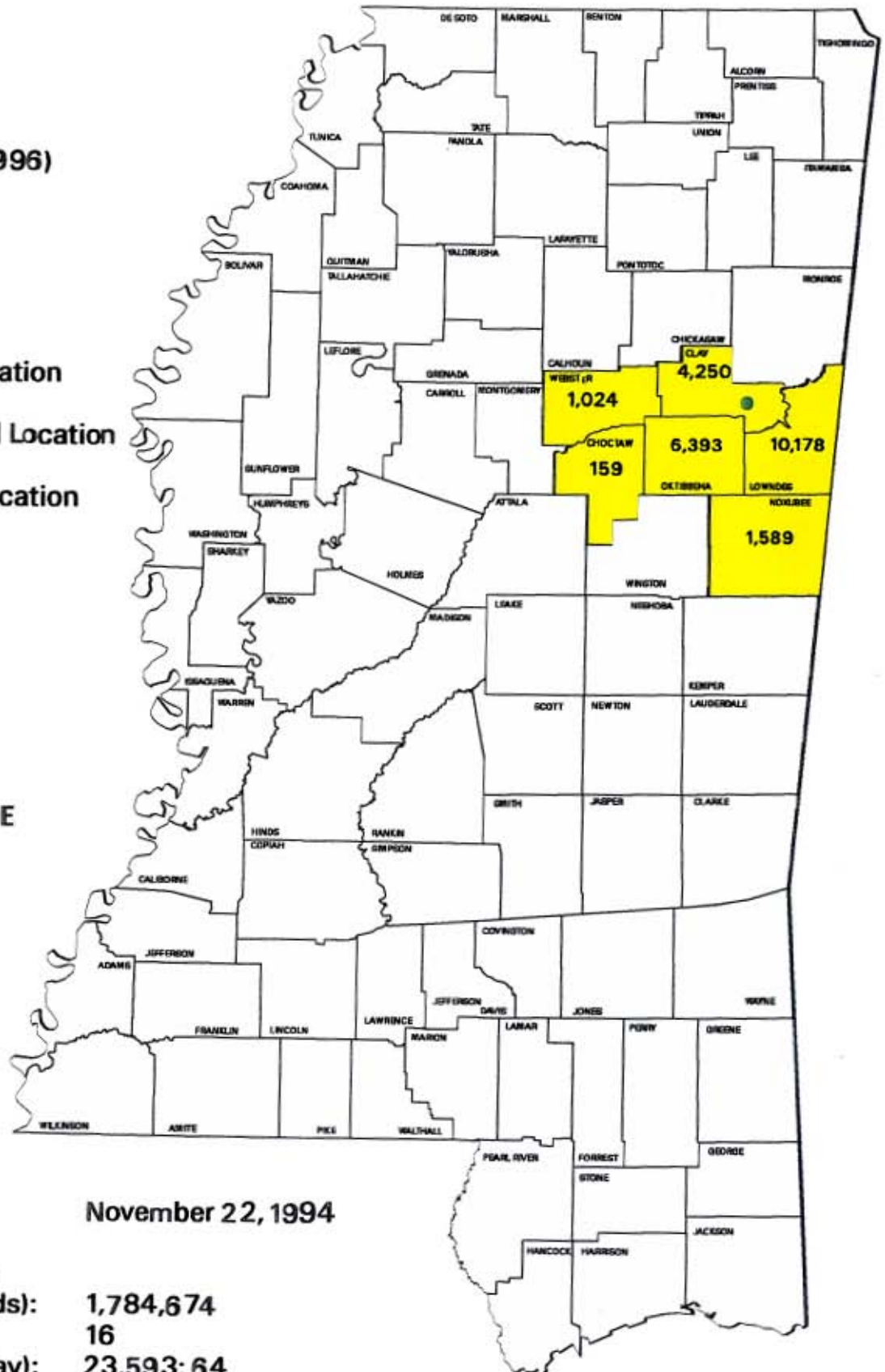
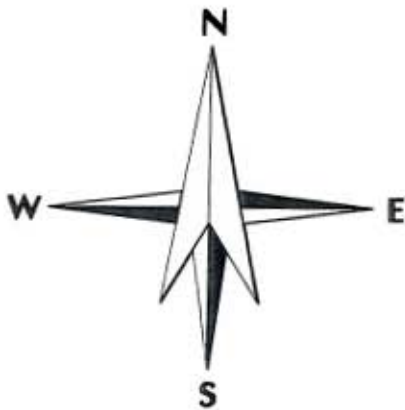
Owner: Golden Triangle Regional SW MGT Authority

 Areas Serviced (1996)
(tons/year)

 Active Landfill Location

 Active Ash Landfill Location





 Inactive Landfill Location

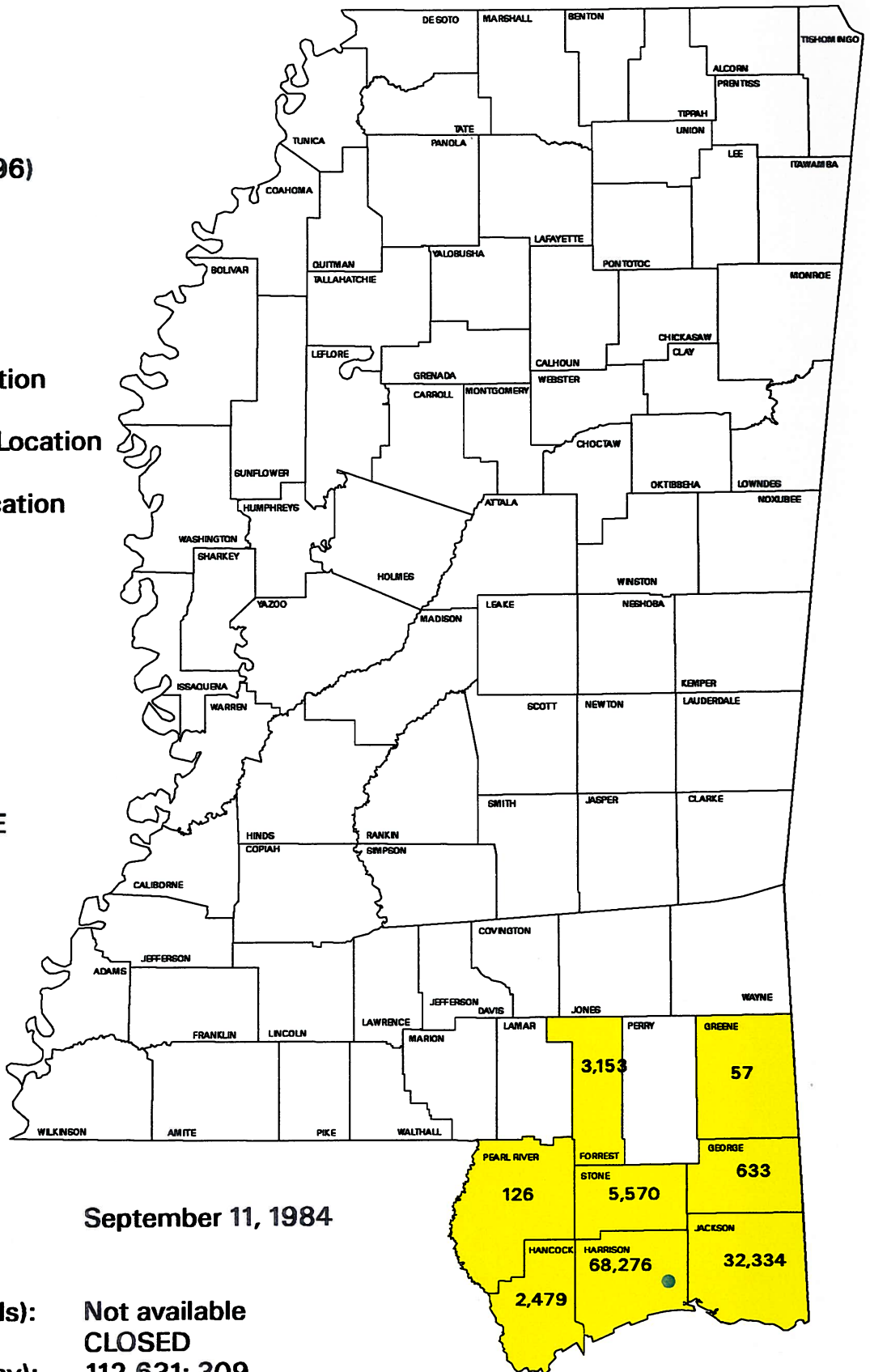
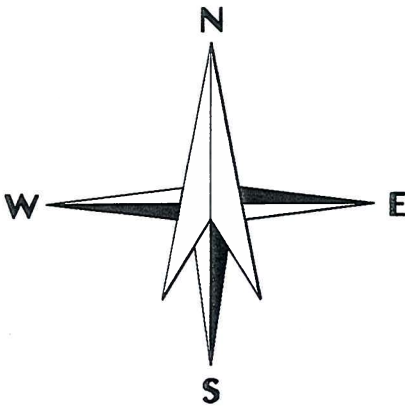


Permit Issuance Date: November 22, 1994
 Permit Transfer Date:
 Permit Modification Date:
 Permitted Airspace(cu. yds): 1,784,674
 Remaining Life (years): 16
 Waste (tons/year),(tons/day): 23,593; 64
 Waste (tons/year out-of-state): None
 Waste (% out-of-state): 0
 States Serviced (1996): None

Gulf Pines Landfill

Owner: Browning-Ferris Industries, Inc.

-  Areas Serviced (1996)
(tons/year)
-  Active Landfill Location
-  Active Ash Landfill Location
-  Inactive Landfill Location



Permit Issuance Date: September 11, 1984
 Permit Transfer Date:
 Permit Modification Date:
 Permitted Airspace(cu. yds): Not available
 Remaining Life (years): CLOSED
 Waste (tons/year),(tons/day): 112,631; 309
 Waste (tons/year out-of-state): None
 Waste (% out-of-state): 0
 States Serviced (1996): None

Jefferson County Landfill

Owner: Southern Landfill Management, Inc.



**Areas Serviced (1996)
(tons/year)**



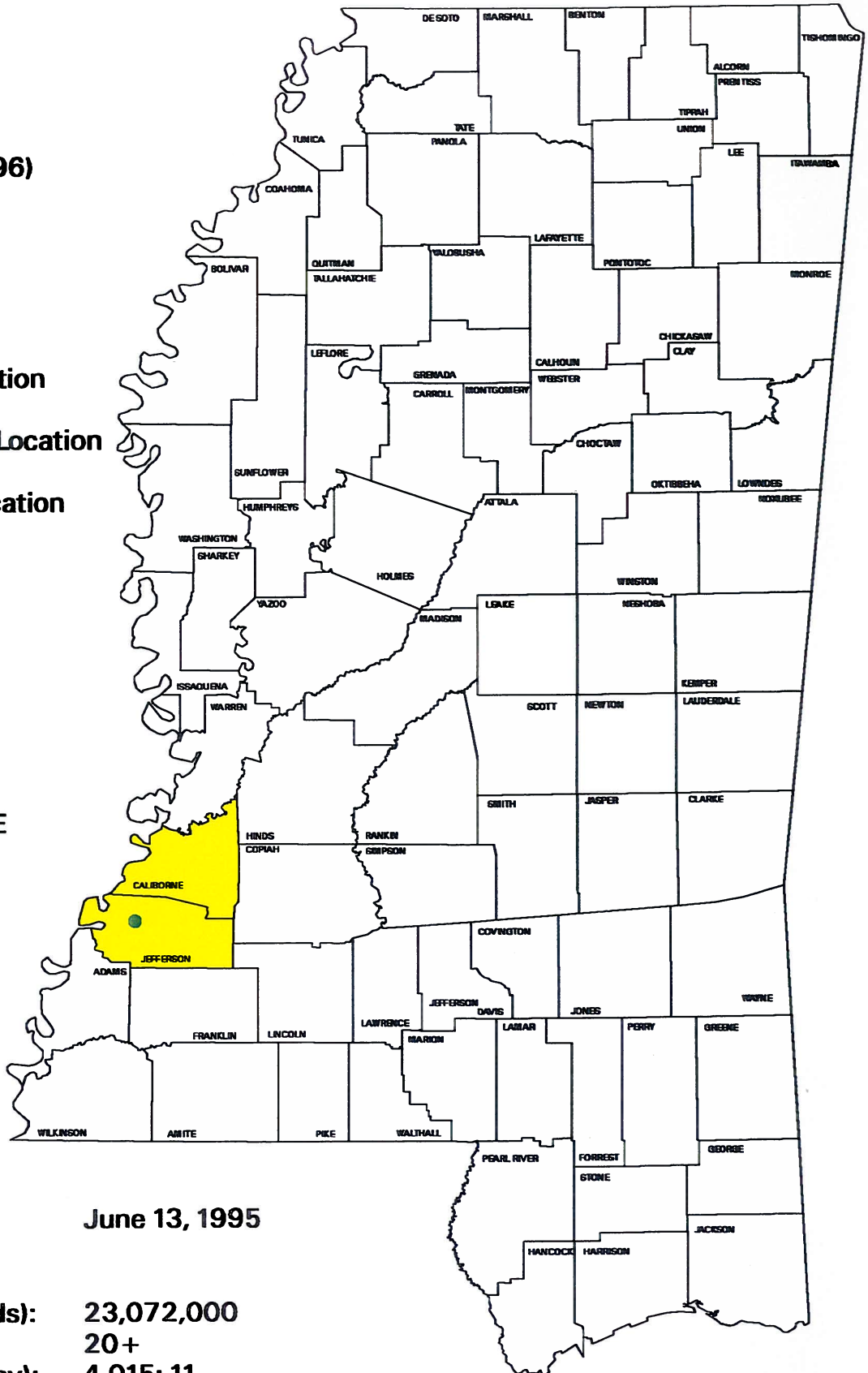
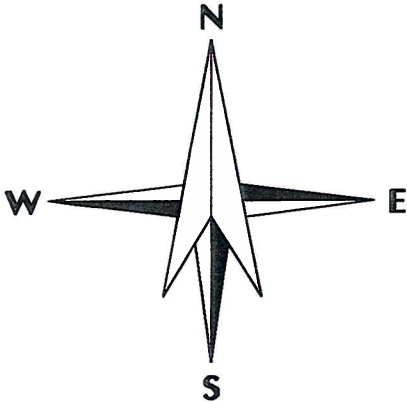
Active Landfill Location



Active Ash Landfill Location



Inactive Landfill Location



Permit Issuance Date:	June 13, 1995
Permit Transfer Date:	
Permit Modification Date:	
Permitted Airspace(cu. yds):	23,072,000
Remaining Life (years):	20+
Waste (tons/year),(tons/day):	4,015; 11
Waste (tons/year out-of-state):	Not available
Waste (% out-of-state):	Not available
States Serviced (1996):	Not available

Note: tons/year/county not available

Kemper County Sanitary Landfill

Owner: Safe Disposal, Inc.



Approved Service Area



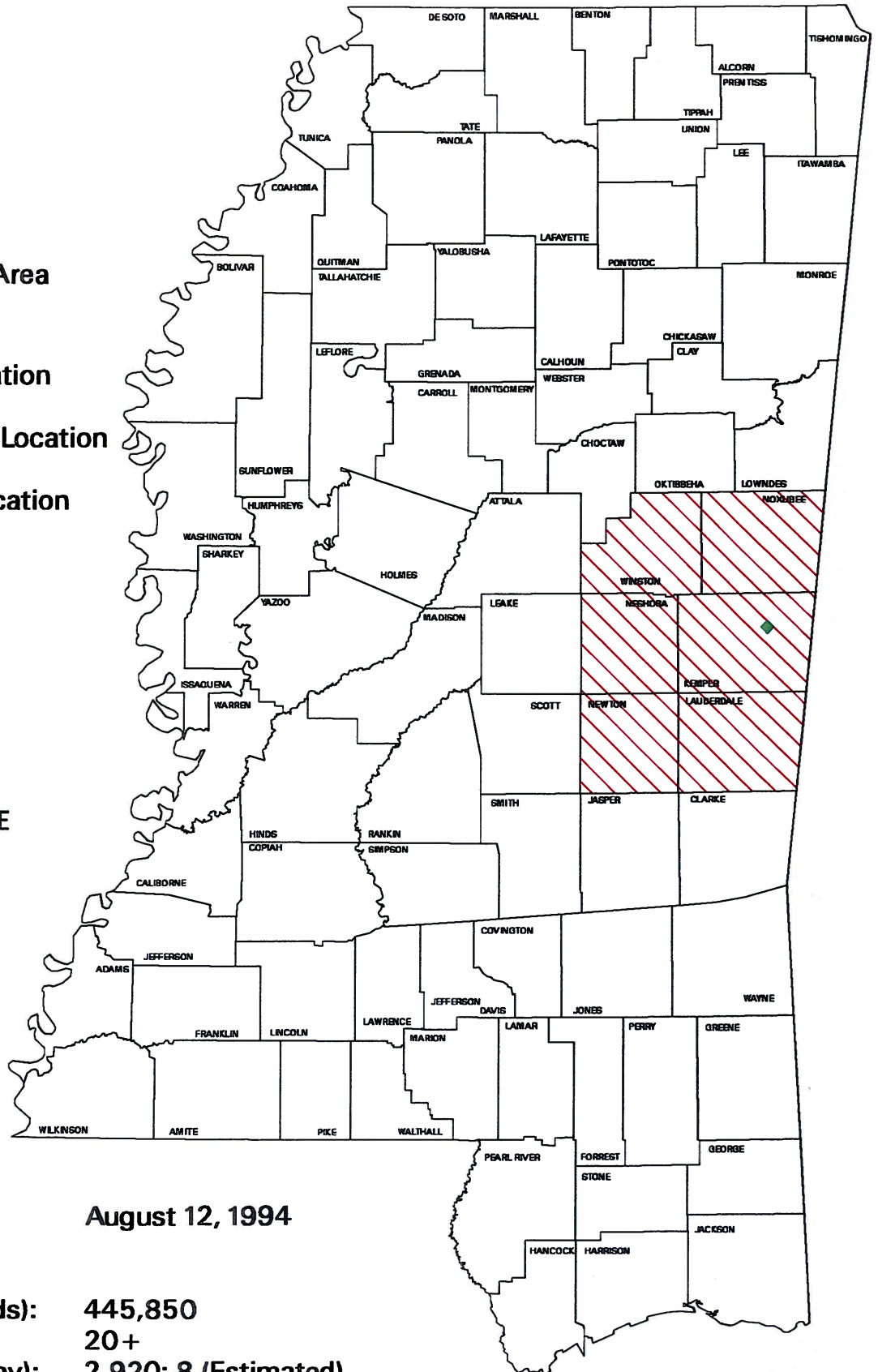
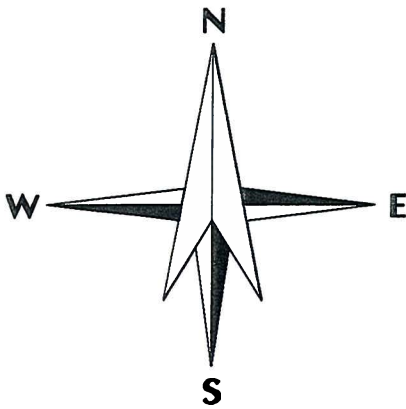
Active Landfill Location



Active Ash Landfill Location



Inactive Landfill Location







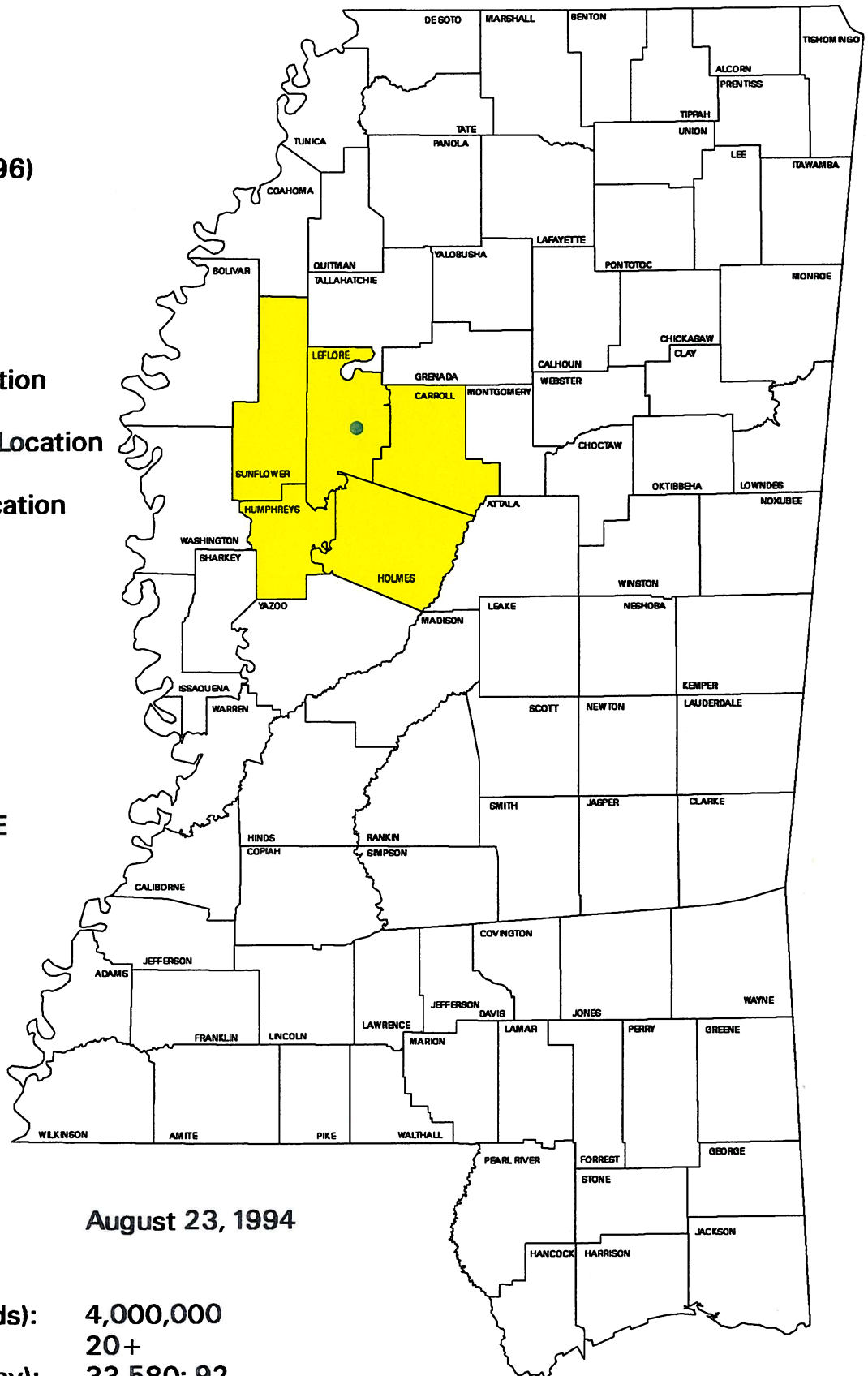
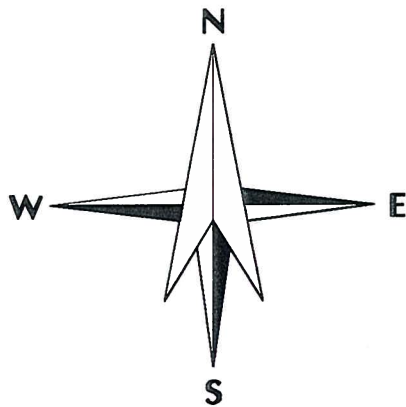
Permit Issuance Date: August 12, 1994
Permit Transfer Date:
Permit Modification Date:
Permitted Airspace(cu. yds): 445,850
Remaining Life (years): 20+
Waste (tons/year),(tons/day): 2,920; 8 (Estimated)
Waste (tons/year out-of-state): Not available
Waste (% out-of-state): Not available
States Serviced (1996): Not available

Note: 150 mile radius approved service area

Leflore County Sanitary Landfill

Owner: County/John Sexton Company

-  Areas Served (1996)
(tons/year)
-  Active Landfill Location
-  Active Ash Landfill Location
-  Inactive Landfill Location

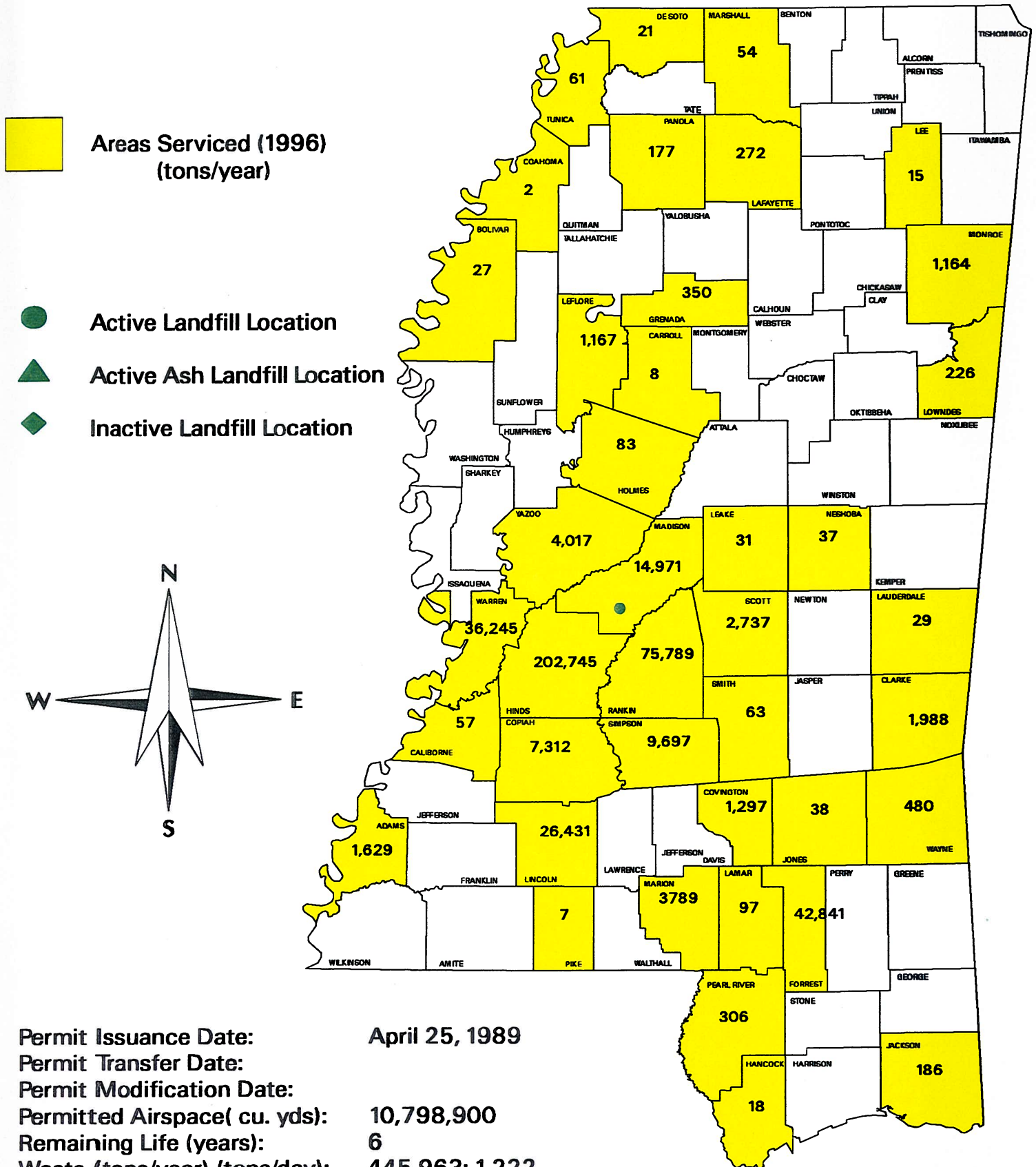


Permit Issuance Date: August 23, 1994
 Permit Transfer Date:
 Permit Modification Date:
 Permitted Airspace(cu. yds): 4,000,000
 Remaining Life (years): 20+
 Waste (tons/year),(tons/day): 33,580; 92
 Waste (tons/year out-of-state): Not available
 Waste (% out-of-state): Not available
 States Served (1996): Not available

Note: tons/year/county not available

Little Dixie Landfill





Owner: Browning-Ferris Industries, Inc.

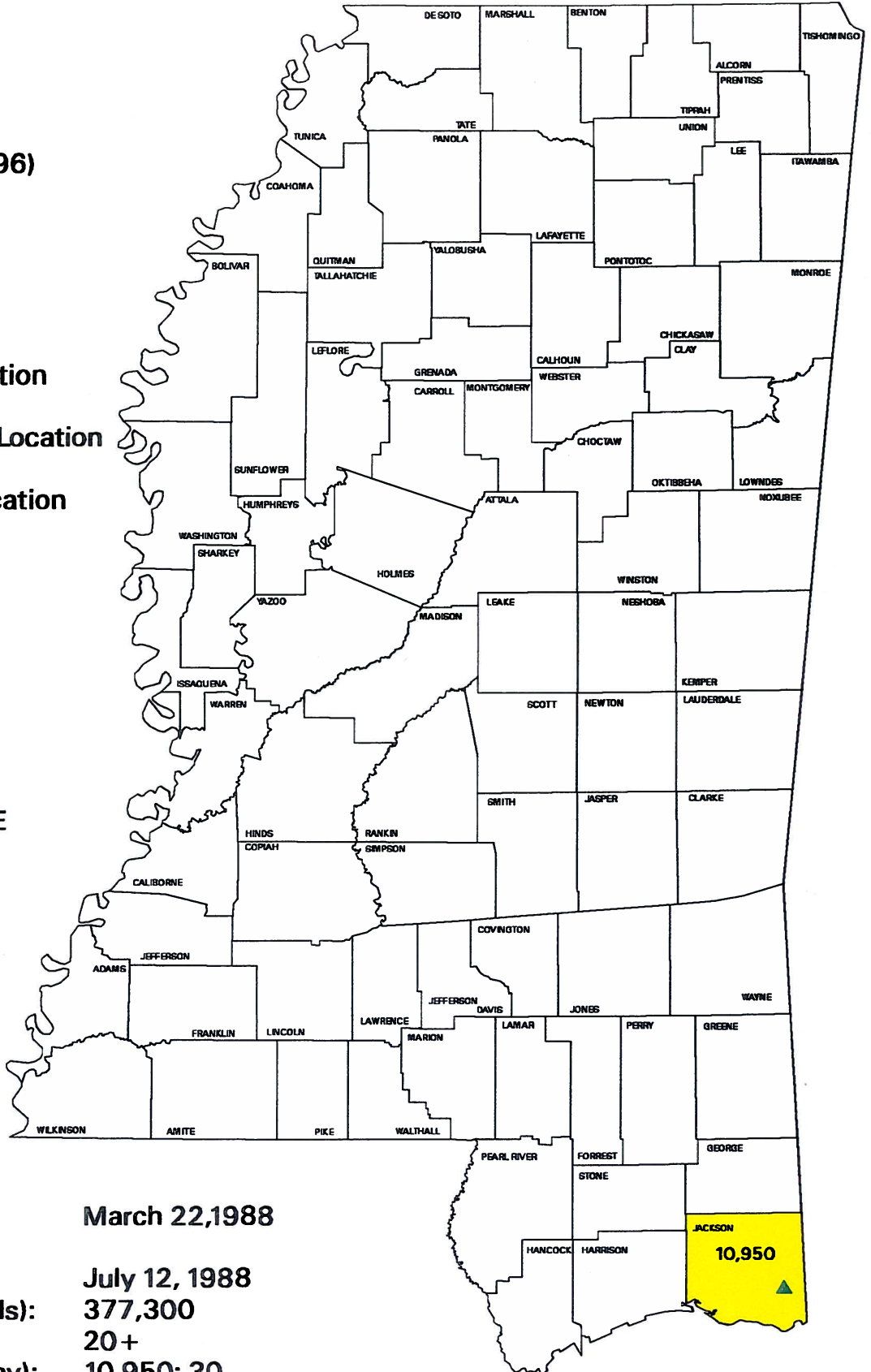
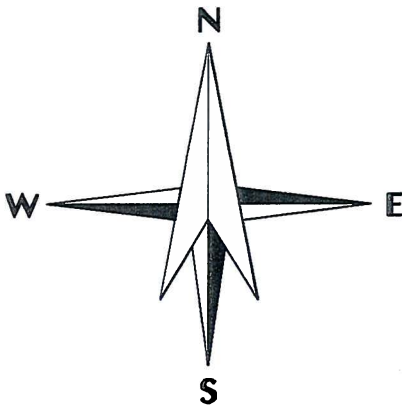


Permit Issuance Date: April 25, 1989
 Permit Transfer Date:
 Permit Modification Date:
 Permitted Airspace(cu. yds): 10,798,900
 Remaining Life (years): 6
 Waste (tons/year),(tons/day): 445,963; 1,222
 Waste (tons/year out-of-state): 10,026
 Waste (% out-of-state): 2.2
 States Serviced (1996): AL, AR, GA, LA, TN, TX

MacLand Ash Disposal

Owner: MacLand Ash Disposal, Inc.

-  Areas Serviced (1996)
(tons/year)
-  Active Landfill Location
-  Active Ash Landfill Location
-  Inactive Landfill Location



Permit Issuance Date:	March 22, 1988
Permit Transfer Date:	
Permit Modification Date:	July 12, 1988
Permitted Airspace(cu. yds):	377,300
Remaining Life (years):	20+
Waste (tons/year),(tons/day):	10,950; 30
Waste (tons/year out-of-state):	None
Waste (% out-of-state):	0
States Serviced (1996):	None

N.E. Regional Landfill

Owner: N.E. MS SW MGT Authority



Approved Service Area



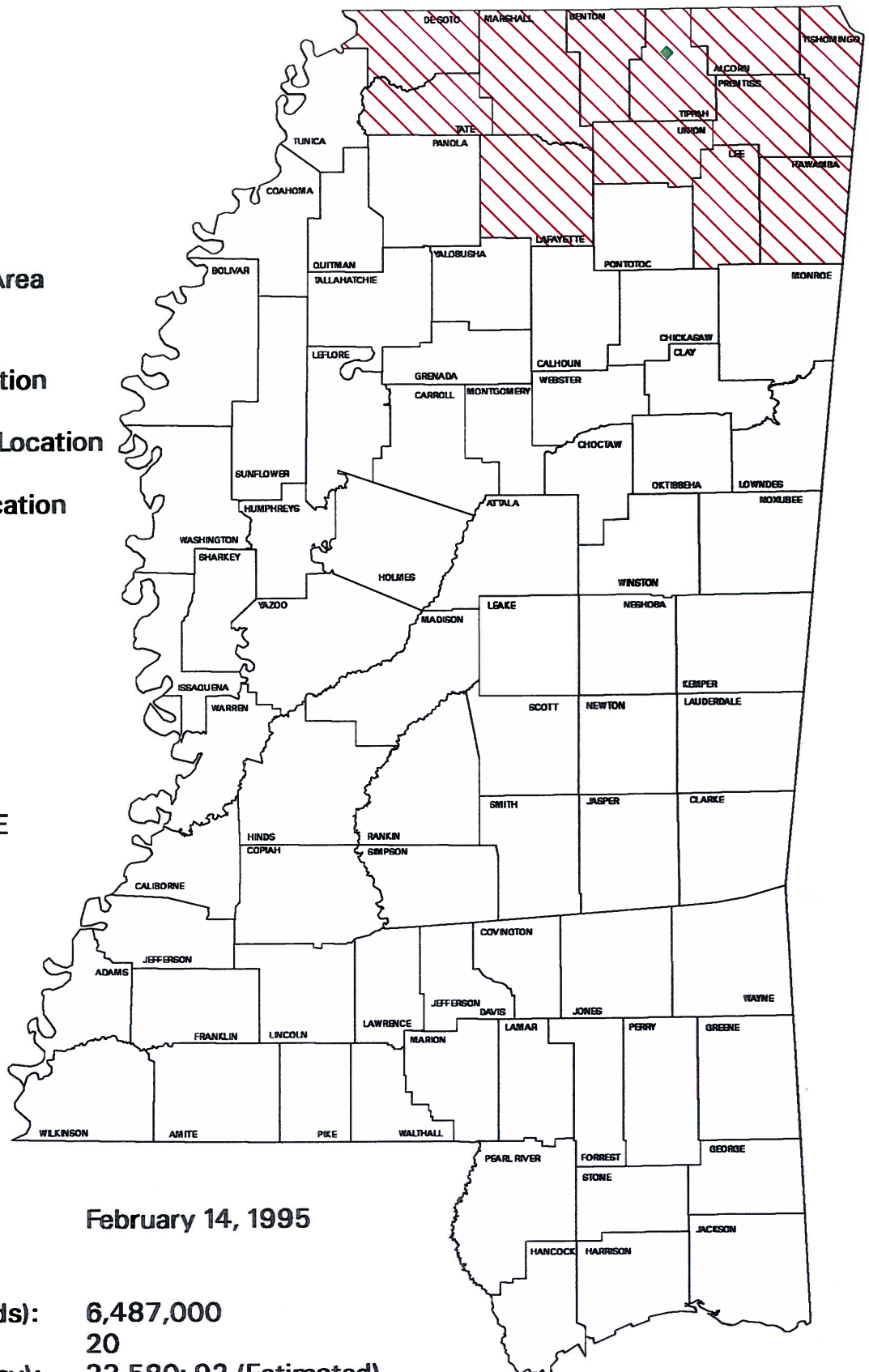
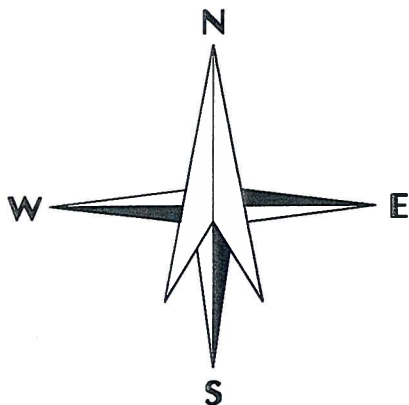
Active Landfill Location



Active Ash Landfill Location



Inactive Landfill Location



Permit Issuance Date:	February 14, 1995
Permit Transfer Date:	
Permit Modification Date:	
Permitted Airspace(cu. yds):	6,487,000
Remaining Life (years):	20
Waste (tons/year),(tons/day):	33,580; 92 (Estimated)
Waste (tons/year out-of-state):	Not available
Waste (% out-of-state):	Not available
States Serviced (1996):	Not available

Pecan Grove Landfill

Owner: Waste Management, Inc.



Areas Serviced (1996)
(tons/year)



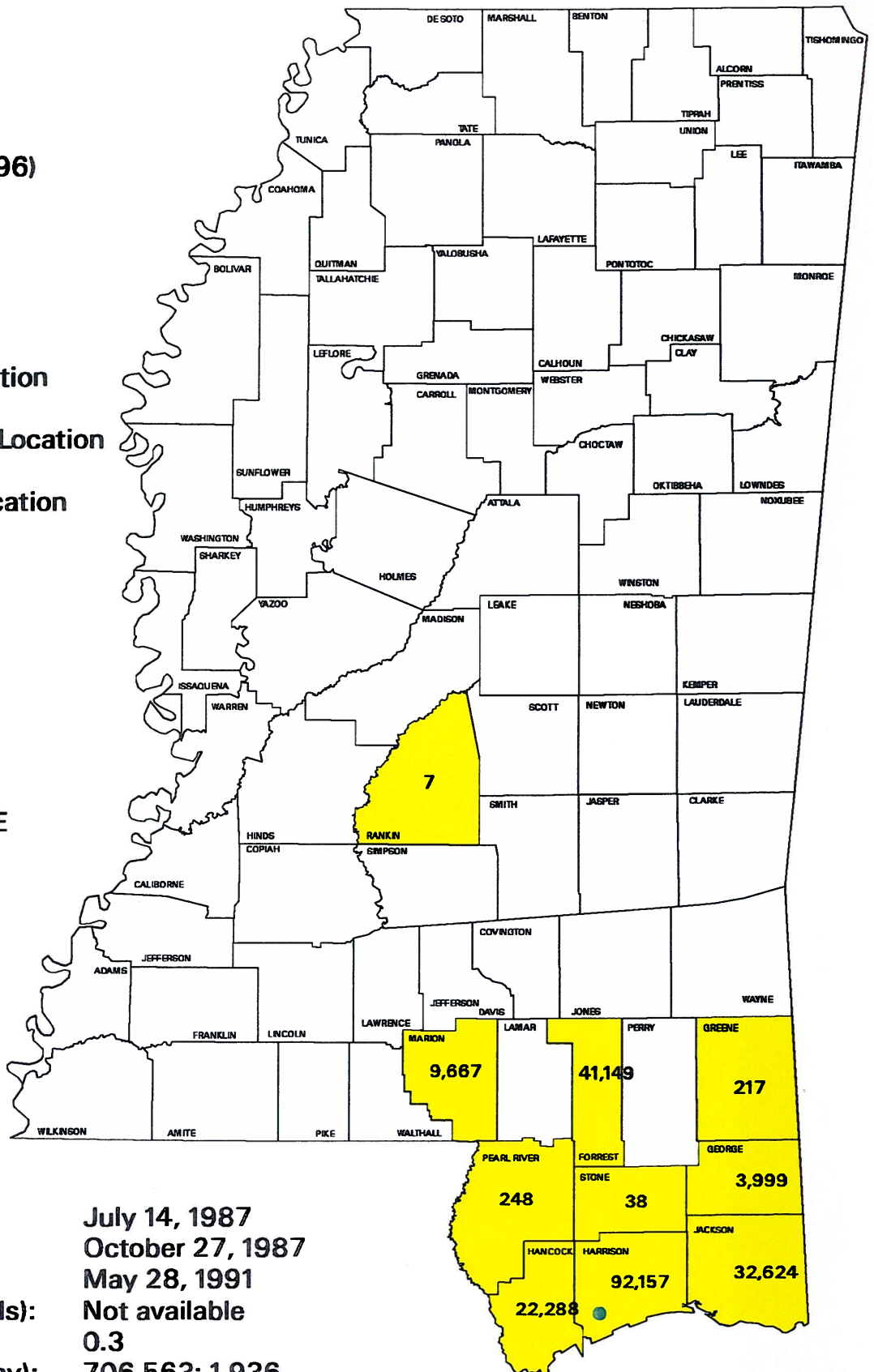
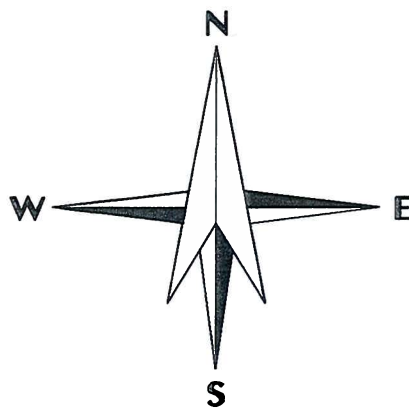
Active Landfill Location



Active Ash Landfill Location







Inactive Landfill Location

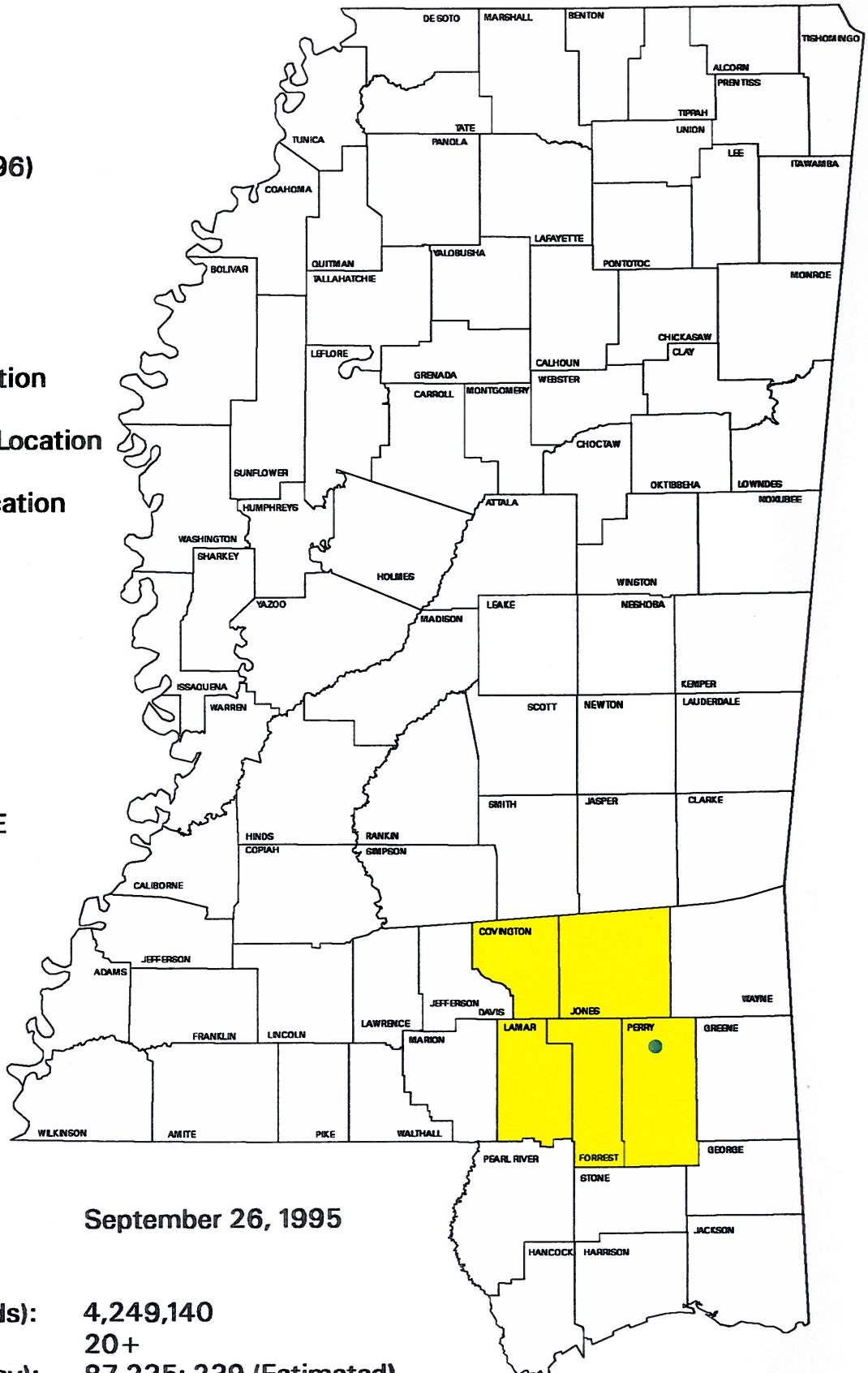
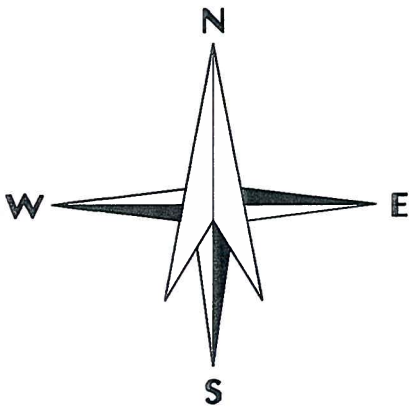


Permit Issuance Date:	July 14, 1987
Permit Transfer Date:	October 27, 1987
Permit Modification Date:	May 28, 1991
Permitted Airspace(cu. yds):	Not available
Remaining Life (years):	0.3
Waste (tons/year),(tons/day):	706,563; 1,936
Waste (tons/year out-of-state):	462,516
Waste (% out-of-state):	65.5
States Serviced (1996):	AL (2.8%), LA (62.7%)

Pine Belt Regional Landfill

Owner: Pine Belt Regional SW Authority

-  Areas Serviced (1996)
(tons/year)
-  Active Landfill Location
-  Active Ash Landfill Location
-  Inactive Landfill Location







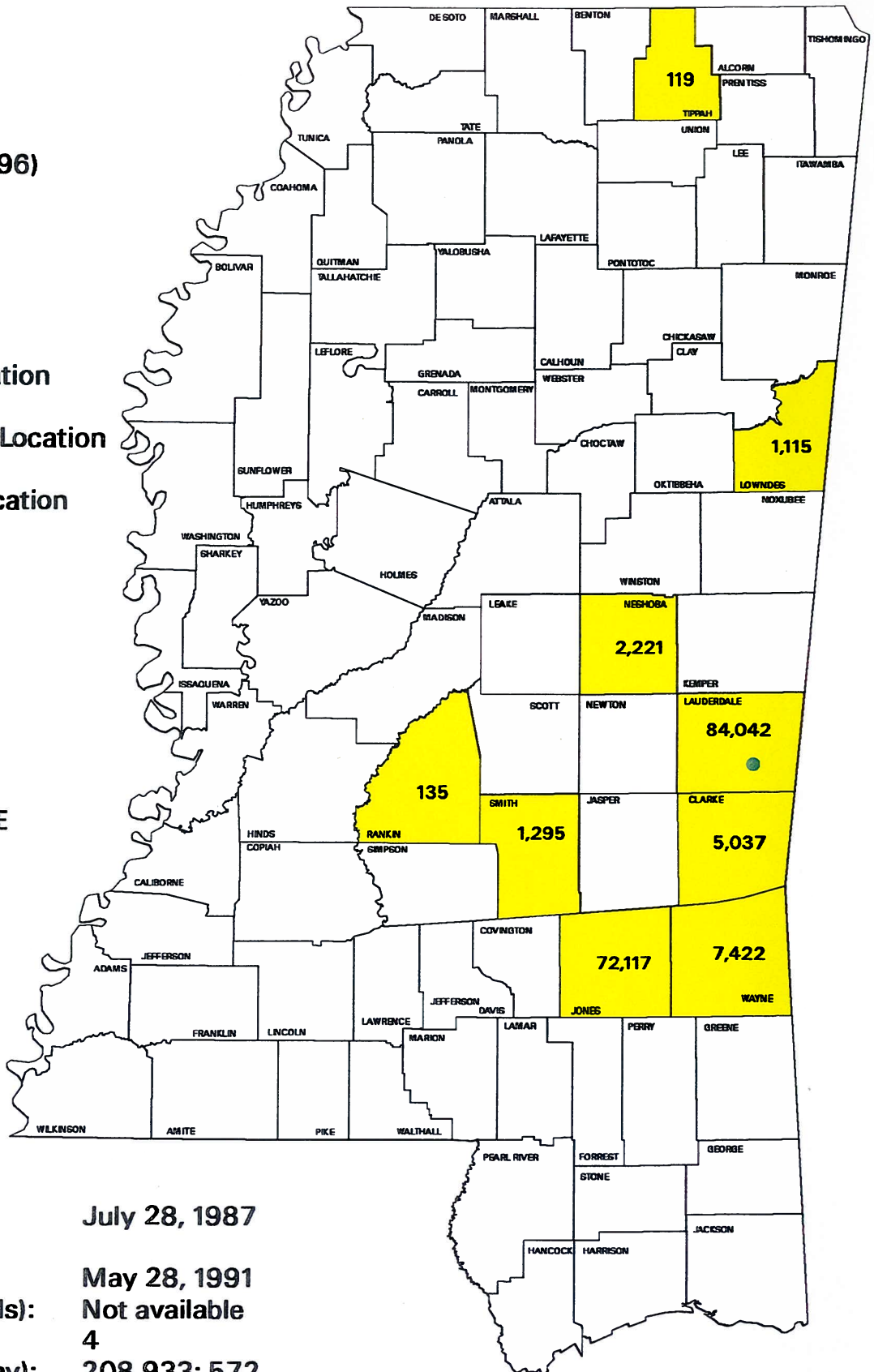
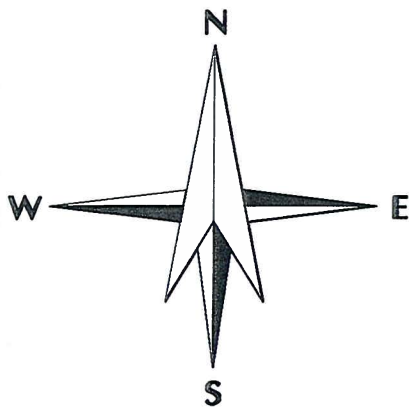
Permit Issuance Date: September 26, 1995
 Permit Transfer Date:
 Permit Modification Date:
 Permitted Airspace(cu. yds): 4,249,140
 Remaining Life (years): 20+
 Waste (tons/year),(tons/day): 87,235; 239 (Estimated)
 Waste (tons/year out-of-state): Not available
 Waste (% out-of-state): Not available
 States Serviced (1996): Not available

Note: tons/year/county not available

Pine Ridge Landfill

Owner: Waste Management, Inc.

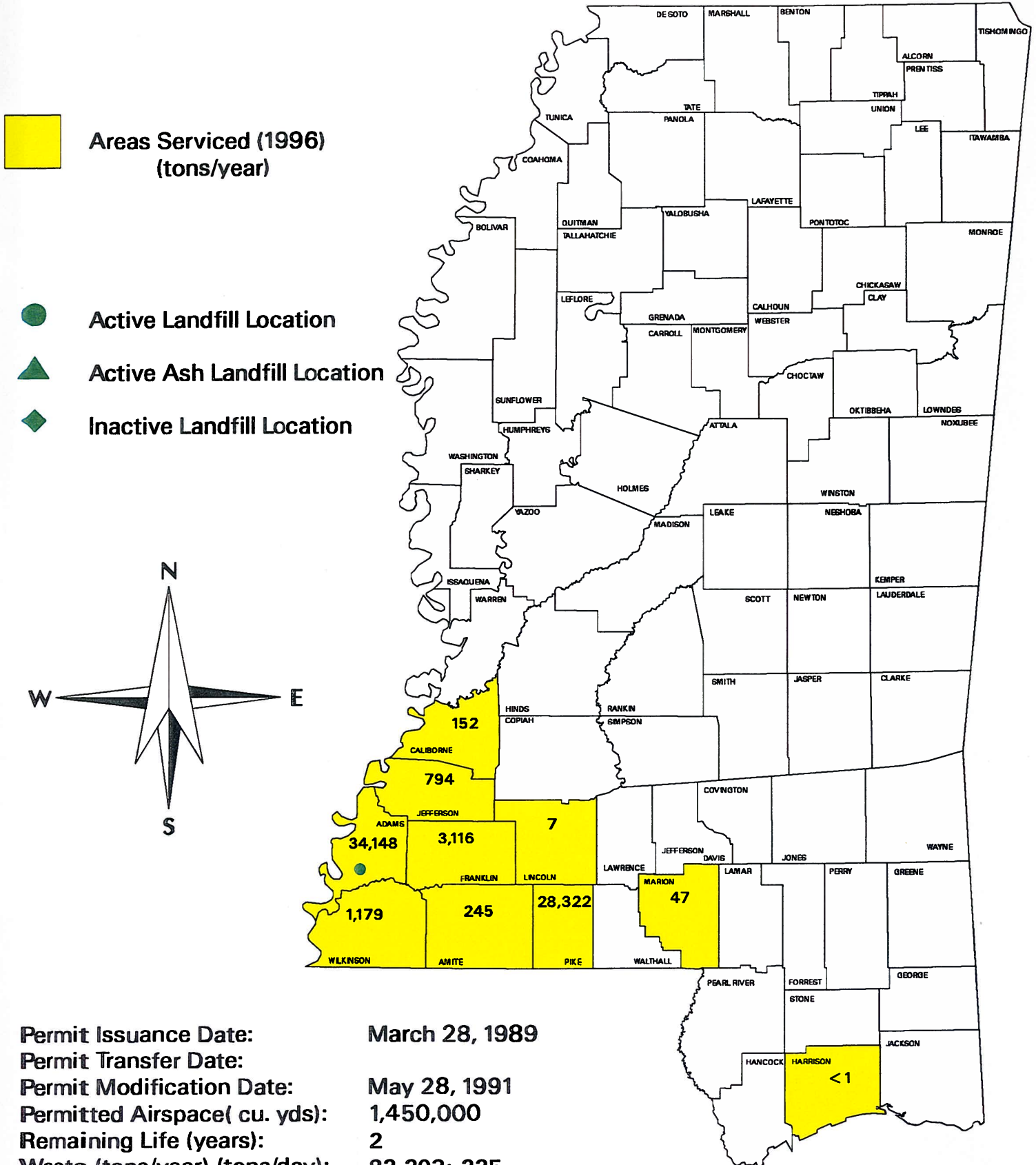
-  Areas Serviced (1996)
(tons/year)
-  Active Landfill Location
-  Active Ash Landfill Location
-  Inactive Landfill Location



Permit Issuance Date:	July 28, 1987
Permit Transfer Date:	
Permit Modification Date:	May 28, 1991
Permitted Airspace(cu. yds):	Not available
Remaining Life (years):	4
Waste (tons/year),(tons/day):	208,933; 572
Waste (tons/year out-of-state):	35,430
Waste (% out-of-state):	20.4
States Serviced (1996):	AL

Plantation Oaks Landfill

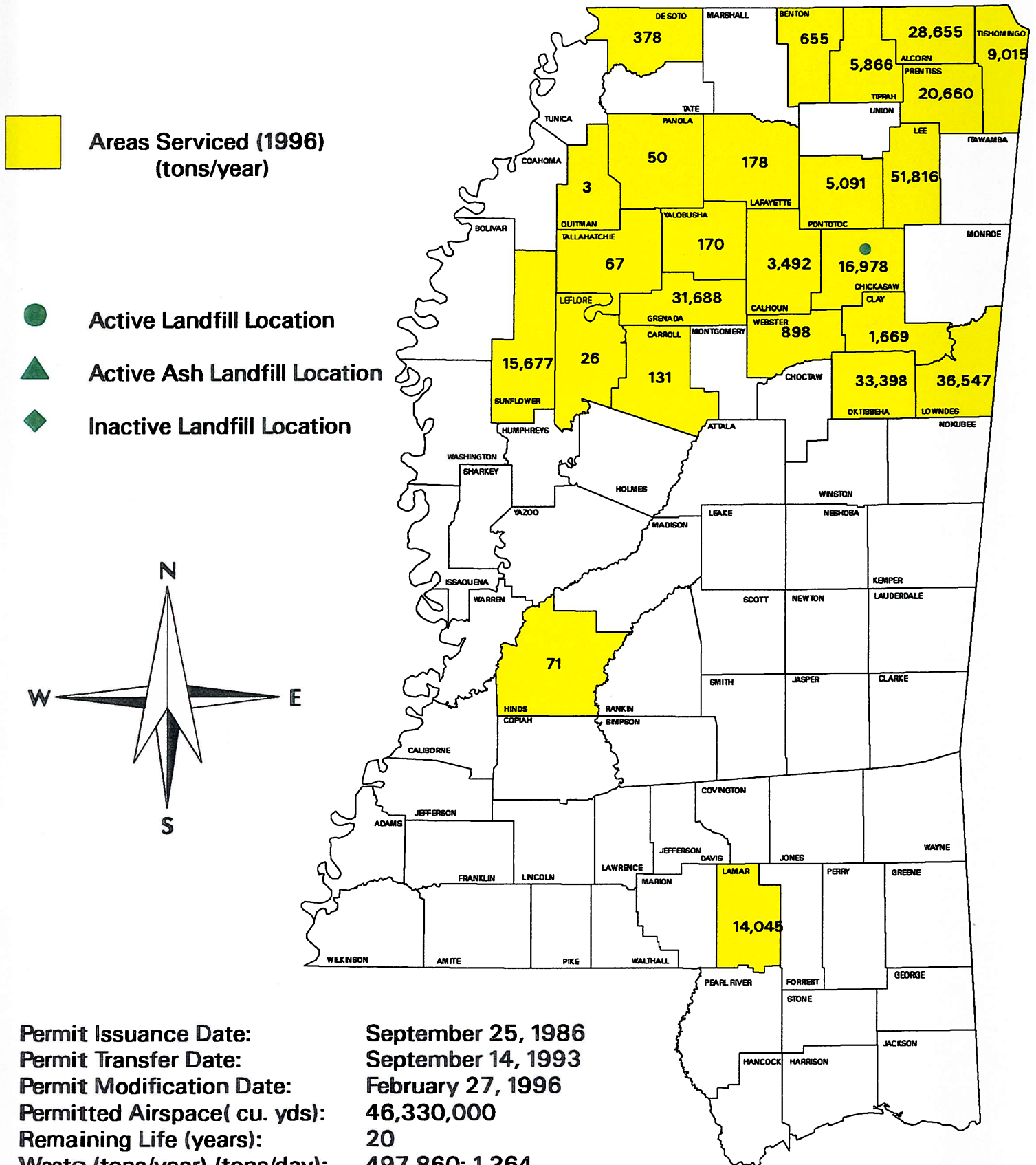
Owner: Waste Management, Inc.



Permit Issuance Date: March 28, 1989
 Permit Transfer Date:
 Permit Modification Date: May 28, 1991
 Permitted Airspace(cu. yds): 1,450,000
 Remaining Life (years): 2
 Waste (tons/year),(tons/day): 82,203; 225
 Waste (tons/year out-of-state): 9,287
 Waste (% out-of-state): 11.3
 States Serviced (1996): LA

Prairie Bluff Landfill


Owner: Waste Management, Inc.



Permit Issuance Date:	September 25, 1986
Permit Transfer Date:	September 14, 1993
Permit Modification Date:	February 27, 1996
Permitted Airspace(cu. yds):	46,330,000
Remaining Life (years):	20
Waste (tons/year),(tons/day):	497,860; 1,364
Waste (tons/year out-of-state):	217,863
Waste (% out-of-state):	44
States Serviced (1996):	AL (17.6%), AR (<0.01%), TN (26.4%)

Tunica County Landfill

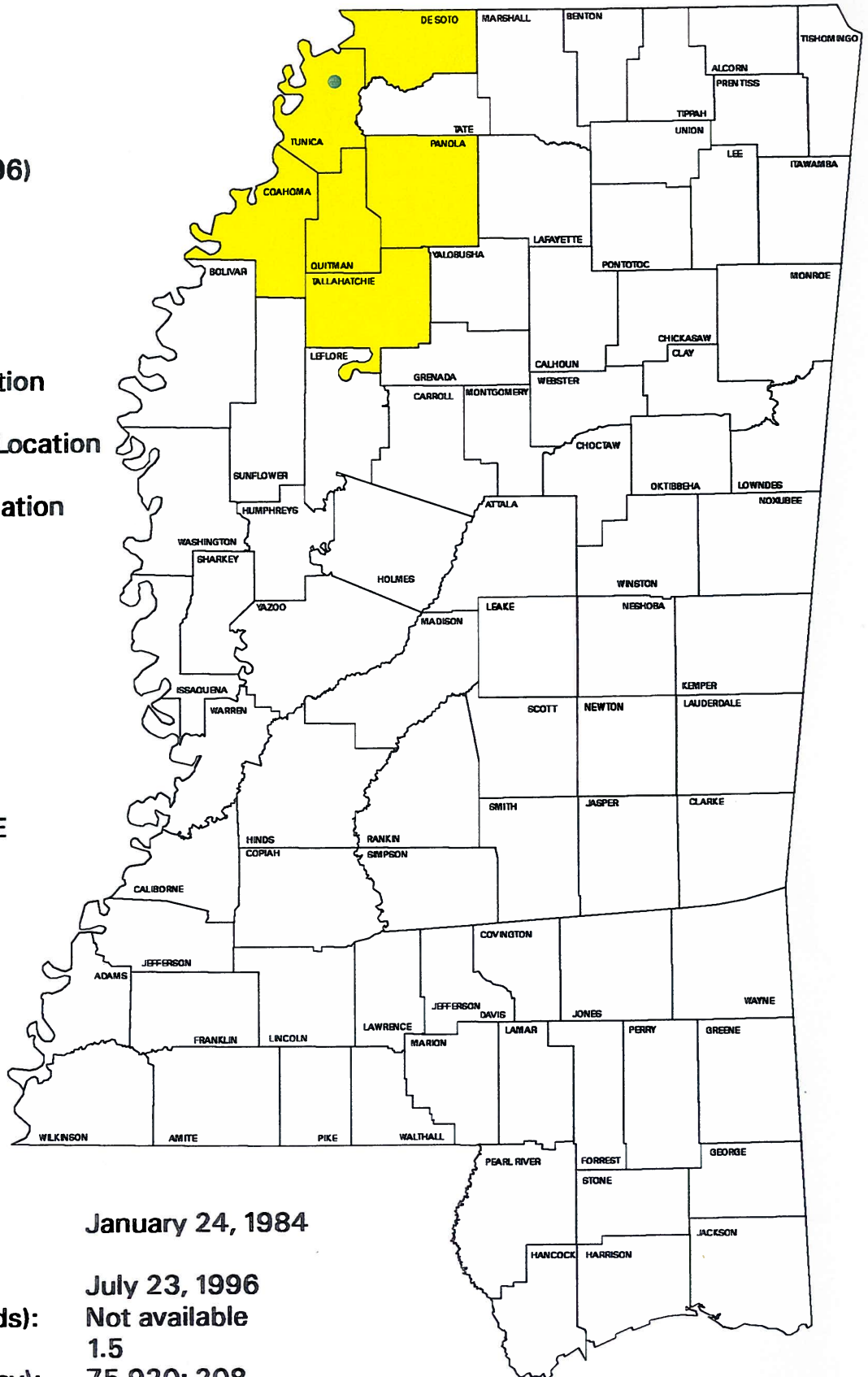
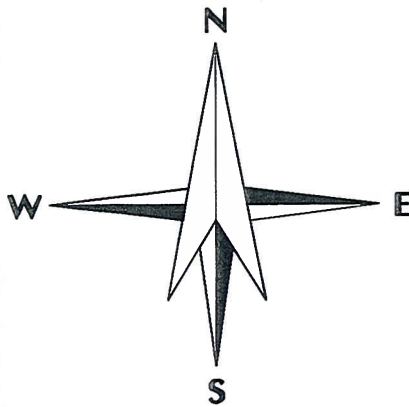
Owner: TrashHunters of Tunica, Inc.

 Areas Served (1996)
(tons/year)

 Active Landfill Location

 Active Ash Landfill Location

 Inactive Landfill Location



Permit Issuance Date:	January 24, 1984
Permit Transfer Date:	
Permit Modification Date:	July 23, 1996
Permitted Airspace(cu. yds):	Not available
Remaining Life (years):	1.5
Waste (tons/year),(tons/day):	75,920; 208
Waste (tons/year out-of-state):	Not available
Waste (% out-of-state):	Not available
States Served (1996):	Not available

Note: tons/year/county not available