FINAL REPORT
June 2008
ID: 908063051

Total Maximum Daily Load

For Nutrients and Organic Enrichment / Low Dissolved Oxygen In Lake Whittington

Upper Mississippi River Basin

Bolivar County, Mississippi

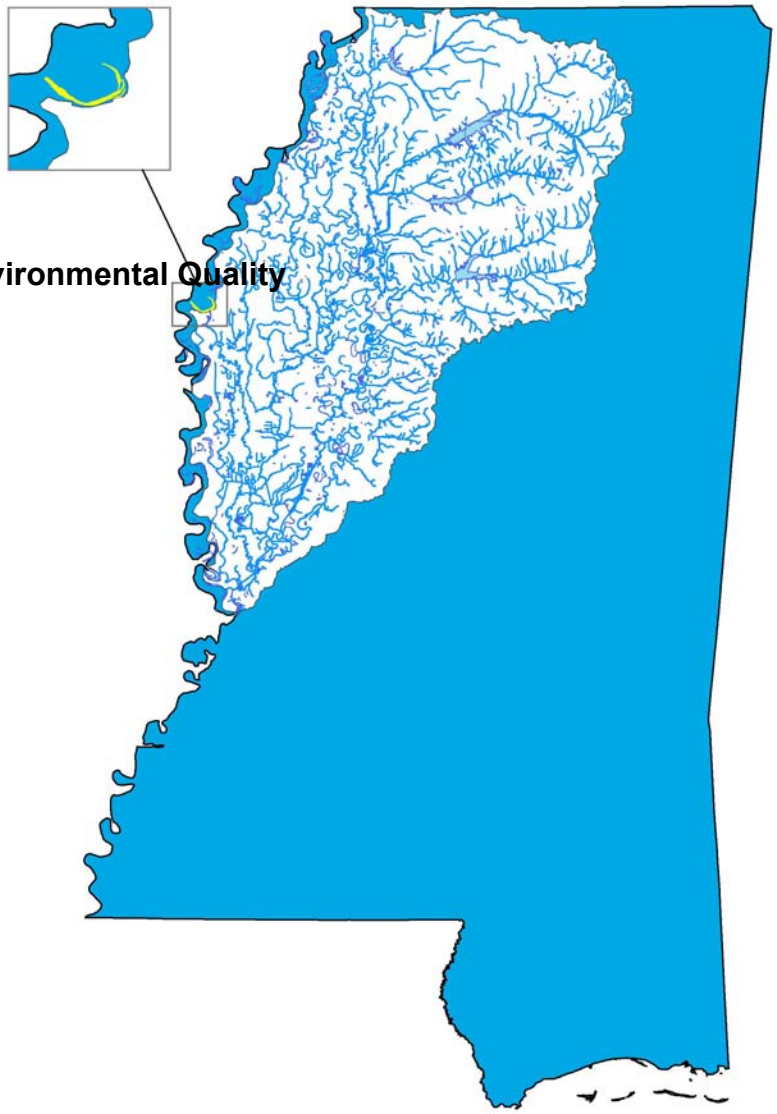

Prepared By

Mississippi Department of Environmental Quality
Office of Pollution Control
TMDL/WLA Branch

MDEQ
PO Box 10385
Jackson, MS 39289-0385
(601) 961-5171
www.deq.state.ms.us

Mississippi Department of Environmental Quality

Foreword

This report has been prepared in accordance with the schedule contained within the federal consent decree dated December 22, 1998. The report contains one or more Total Maximum Daily Loads (TMDLs) for water body segments found on Mississippi's 1996 Section 303(d) List of Impaired Water Bodies. Because of the accelerated schedule required by the consent decree, many of these TMDLs have been prepared out of sequence with the State's rotating basin approach. The implementation of the TMDLs contained herein will be prioritized within Mississippi's rotating basin approach.

The amount and quality of the data on which this report is based are limited. As additional information becomes available, the TMDLs may be updated. Such additional information may include water quality and quantity data, changes in pollutant loadings, or changes in landuse within the watershed. In some cases, additional water quality data may indicate that no impairment exists.

Prefixes for fractions and multiples of SI units

Fraction	Prefix	Symbol	Multiple	Prefix	Symbol
10-1	deci	d	10	deka	da
10-2	centi	c	102	hecto	h
10-3	milli	m	103	kilo	k
10-6	micro		106	mega	M
10-9	nano	n	109	giga	G
10-12	pico	p	1012	tera	T
10-15	femto	f	1015	peta	P
10-18	atto	a	1018	exa	E

Conversion Factors

To convert from	To	Multiply by	To Convert from	To	Multiply by
Acres	Sq. miles	0.00156	Days	Seconds	86400
Cubic feet	Cu. Meter	0.02832	Feet	Meters	0.3048
Cubic feet	Gallons	7.48052	Gallons	Cu feet	0.1337
Cubic feet	Liters	28.31685	Hectares	Acres	2.4711
cfs	Gal/min	448.83117	Miles	Meters	1609.344
cfs	MGD	0.64632	Mg/l	ppm	1.0
Cubic meters	Gallons	264.17205	g/l * cfs	Gm/day	2.4500

Contents

Foreword

Section 1 Goals and Objectives for the Lake Whittington Watershed

1.1 Total Maximum Daily Load (TMDL) Overview....8
1.2 TMDL Goals and Objectives for the Lake Whittington Watershed....8
1.3 Report Overview....9

Section 2 Lake Whittington Watershed Description

2.1 Lake Whittington Watershed Location....12
2.2 Topography....12
2.3 Land Use....12
2.4 Soils....13
2.4.1 Lake Whittington Soil Characteristics....13
2.5 Population....14
2.6 Climate and Stream Flow....14
2.6.1 Climate....14
2.6.2 Inflow and Outflow....15

Section 3 Lake Whittington Watershed Water Quality Standards

3.1 Mississippi Water Quality Standards....19
3.2 Designated Uses....19
3.3 Lake Whittington Water Quality Standards....19
3.3.1 Organic Enrichment/Low DO....19
3.3.2 Nutrients....20

Section 4 Lake Whittington Watershed Characterization

4.1 Available Water Quality Data....21
4.1.1 Dissolved Oxygen....22
4.1.2 Nutrients....23
4.2 Point and Non-point Sources....23
4.4.1 Point Sources....23
4.4.2 Nonpoint Sources....24
4.4.2.1 Agriculture Information....24
4.4.2.2 Aquaculture....24
4.4.2.3 Animal Operations....24
4.4.2.4 Septic Systems....24

Section 5 Methodologies and Models to Complete TMDLs for Lake Whittington

5.1 Set Endpoints for TMDLs....27
5.2 Methodologies and Models to Assess TMDL Endpoints....27

5.2.1 Watershed Models 27
5.2.1.1 Watershed Model Recommendation.....28
5.2.2 Receiving Water Quality Models.....28
5.2.2.1 Receiving Water Quality Recommendation 30

Section 6 Methodology Development for the Lake Whittington Watershed

6.1 Methodology Overview 31
6.1.1 BATHTUB Overview.....31
6.2 Methodology Development 32
6.2.1 BATHTUB Model Development and Input 32
6.2.1.1 Global Inputs.....32
6.2.1.2 Reservoir Segment Inputs.....32
6.2.1.3 Tributary Inputs 32
6.2.1.4 BATHTUB Confirmatory Analysis.....33

Section 7 TMDL Development

7.1 TMDL Calculation.....35
7.2 Pollutant Sources and Linkage.....35
7.3 TMDL Allocations for Lake Whittington.....35
7.3.1 Loading Capacity.....35
7.3.2 Seasonal Variation 36
7.3.3 Margin of Safety 36
7.3.4 Waste Load Allocation 36
7.3.5 Load Allocation and TMDL Summary.....37
7.3.6 Public Participation.....37
7.3.7 Next Steps 37

Section 8 References

Figures

1-1 Lake Whittington Watershed
2-1 Topography, Lake Whittington Watershed
2-2 Land Use, Lake Whittington Watershed
2-3 Soil Types, Lake Whittington Watershed
4-1 Water Quality Sampling Locations
4-2 Average Annual DO Concentration, Lake Whittington
6-1 Lake Whittington BATHTUB Segmentation

Tables

1-1 Impaired Water Bodies in the Lake Whittington Watershed
2-1 Land Use in Lake Whittington Watershed
2-2 Average Monthly Climate Data for the Lake Whittington Watershed
3-1 Draft Recommended Nutrient Criteria for Lake and Reservoirs Greater than 100 acres
4-1 Lake Whittington Water Quality Summary – Southeast of Itta Bena
4-2 Lake Whittington Water Quality Summary – Northeast of Itta Bena
4-3 Lake Whittington Water Quality Summary – Northeast of Quito
4-4 Lake Whittington DO Data (mg/L) near mid-depth
4-5 Lake Whittington Nutrient Data
4-6 LeFlore County Animal Population (2002 Census of Agriculture)
5-1 General Receiving Water Quality Model Characteristics
5-2 Descriptive List of Model Components – Steady State Water Quality Models
6-1 Methodologies Used to Develop TMDLs for Lake Whittington
6-2 Lake Whittington Segment Input for BATHTUB
6-3 Lake Whittington Tributary Subbasin Information
6-4 Estimate Watershed Nutrient Concentrations
6-5 Summary of Model Confirmatory Analysis: Lake Total Nutrients (ug/L)
7-1 TMDL Endpoints and Average Observed Concentrations for Impaired Segments in the Lake Whittington Watershed
7-2 Allowable Nutrient Loads to Lake Whittington
7-3 TMDL Summary for Lake Whittington

Section 1
Goals and Objectives for the Lake Whittington Watershed

1.1 Total Maximum Daily Load (TMDL) Overview

The identification of water bodies not meeting their designated use and the development of total maximum daily loads (TMDLs) for those water bodies are required by Section 303(d) of the Clean Water Act (CWA) and the Environmental Protection Agency's (EPA) Water Quality Planning and Management Regulations (40 CFR part 130). The TMDL process is designed to restore and maintain the quality of those water bodies through the establishment of pollutant specific allowable loads.

A TMDL, is a calculation of the maximum amount of a pollutant that a water body can receive and still meet water quality standards. To meet this requirement, the Mississippi Department of Environmental Quality (MDEQ) must identify water bodies not meeting water quality standards and then establish TMDLs for restoration of water quality. MDEQ lists water bodies not meeting water quality standards every two years. This list is called the Mississippi Section 303(d) List of Impaired Waters, and water bodies on the list are then targeted for TMDL development.

In general, a TMDL is a quantitative assessment of water quality problems, contributing sources, and pollution reductions needed to attain water quality standards. The TMDL specifies the amount of a pollutant that needs to be reduced to meet water quality standards, allocates pollutant controls or management responsibilities among sources in a watershed, and provides a scientific and policy basis for taking actions needed to restore a water body.

1.2 TMDL Goals and Objectives for the Lake Whittington Watershed

The TMDL goals and objectives for the Lake Whittington watershed are to develop TMDLs for impaired water bodies within the watershed, describe all of the necessary elements of the TMDL, and gain public acceptance of the process. This impaired water body segment is shown on Figure 1-1. Table 1-1 lists the water body segment, water body size, and causes of impairment for the water body for which TMDLs will be developed.

Table 1-1 Impaired Water Bodies in the Lake Whittington Watershed

Water Body ID	Water Body Name	Size	Impaired Use	*Causes of Impairment*
MS219LWE	Lake Whittington	2,081 acres	Aquatic Life	Nutrients Organic Enrichment/Low Dissolved Oxygen

The TMDLs for the water body listed above will specify the following elements:

- Loading Capacity (LC) or the maximum amount of pollutant loading a water body can receive without violating water quality standards

- Waste Load Allocation (WLA) or the portion of the TMDL allocated to existing point sources
- Load Allocation (LA) or the portion of the TMDL allocated to nonpoint sources and natural background
- Margin of Safety (MOS) or an accounting of uncertainty about the relationship between pollutant loads and receiving water quality

These elements are combined into the following equation:

$$TMDL = LC = \Sigma WLA + \Sigma LA + MOS$$

The TMDLs take into account the seasonal variability of pollutant loads so that water quality standards are met during all seasons of the year.

1.3 Report Overview

The remaining sections of this report contain:

- **Section 2 Lake Whittington Watershed Characteristics** provides a description of the water body, the watershed's location, topography, geology, land use, soils, population, and hydrology.
- **Section 3 Lake Whittington Water Quality Standards** defines the water quality standards for the impaired water body.
- **Section 4 Lake Whittington Watershed Characterization** presents the available water quality data and also describes the point and non-point sources with potential to contribute to the watershed load.
- **Section 5 Methodologies to Complete TMDLs for the Lake Whittington Watershed** discusses the models and analyses needed for TMDL development.
- **Section 6 Model Development** provides an explanation of model development for Lake Whittington.
- **Section 7 Total Maximum Daily Load for the Lake Whittington Watershed** discusses the allowable loadings to water bodies to meet water quality standards and the reduction in existing loadings needed to meet allowable loads.

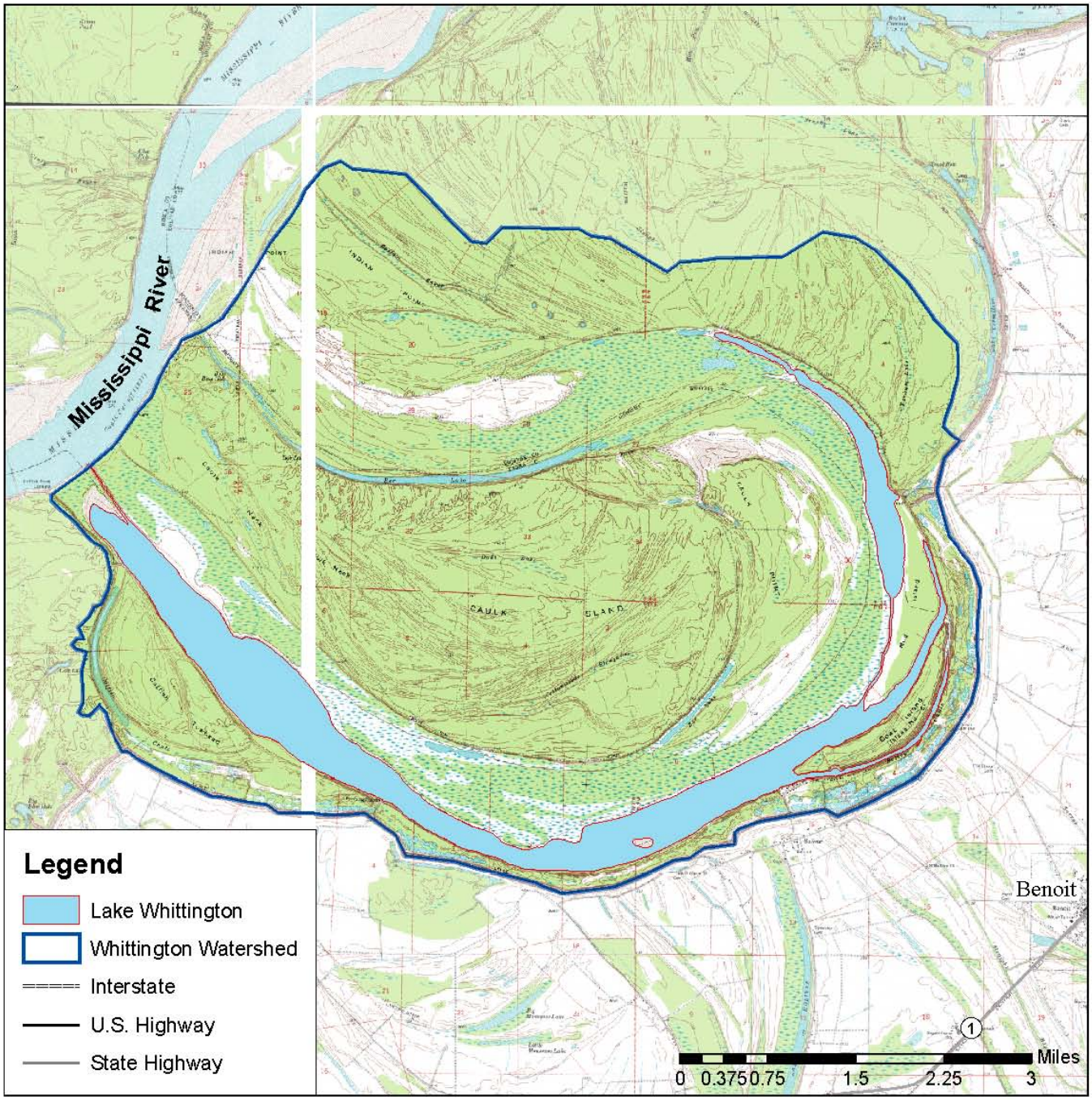

Figure 1.1:
Lake Whittington Watershed

Section 2
Lake Whittington Watershed Description

2.1 Lake Whittington Watershed Location

The Lake Whittington watershed (Figure 1-1) is located in northwestern Mississippi in Bolivar County approximately 20 miles north of Greenville. Lake Whittington is an oxbow lake of the Mississippi River near River mile 575. It was formed in 1937 by the U.S. Army Corps of Engineers after completion of the Caulk Island Cutoff. Lake Whittington is a 2,000-acre lake with a watershed area of approximately 21,000 acres.

Lake Whittington is an oxbow lake which is formed by a long process involving erosion within a meandering stream. Meandering streams possess a winding channel with broad curves that create an unequal distribution of flow velocity. Due to the unequal velocities, the outer bank is eroded and sediment deposition occurs along the opposite side of the channel. The net effect is that the meander migrates laterally. Over time the land separating the adjacent meanders becomes very narrow. During a flood, the stream will abandon its channel, cutting through the narrow strip of land, and flow the shorter distance (Monroe and Wincander, 1992). Sediment transported by the stream is deposited along the new stream bank at the site of the abandoned meander. Once the abandoned meander is completely isolated from the main channel, it becomes an oxbow lake.

2.2 Topography

Topography is an important factor in watershed management because stream types, precipitation, and soil types can vary dramatically by elevation. Digital Elevation Model (DEM) coverages containing 5-meter grid resolution elevation data are available from the GeoStore for the state of Arkansas and nearby areas. The 10-meter DEM available from Mississippi Automated Resource Information System (MARIS) were not used because they did not cover the portion of the watershed within Arkansas. Elevation data for the Lake Whittington watershed were obtained by overlaying the grid onto the geographic information system (GIS)-delineated watershed. Figure 2-1 shows the elevations found within the watershed. Elevation in the Lake Whittington watershed ranges from 112 feet above sea level to 172 feet.

2.3 Land Use

Land use data for the Lake Whittington watershed were extracted from the National Agricultural Statistics Service (NASS) Cropland Data Layer (CDL) Program. CDL provides NASS with internal proprietary county and state level acreage indications of major crop commodities, and secondarily provides the public with "statewide" (where available) raster, geo-referenced, categorized land cover data products after the public release of county estimates. The actual Cropland Data Layer images, which are a collection of scenes from the satellites Landsat5, Landsat7, or RESOURCESAT-1, corresponding to an entire state or a major portion of a state, and are categorized based on ground truth information collected from producers by USDA enumerators.

The land use of the Lake Whittington watershed was determined by overlaying the NASS Cropland Data Layer onto the GIS-delineated watershed. Figure 2-3 illustrates the land uses in

to the Lake Whittington watershed, based on the CDL land use categories and also includes the area of each land cover category and percentage of the watershed area.

The land cover data reveal that about half of the watershed is <15 percent cultivated and half is <25% cultivated. A very small percentage is >75% cultivated. Table 2-1 shows the acreage and percentage of each land use.

Table 2-1 Land Use in Lake Whittington Watershed

Land Use Category	Acres	Percentage
<15% Cultivated	10,304	49.0%
<25% Cultivated	10,718	51.0%
>75% Cultivated	5	0.0%
Total	21,027	100.0%

2.4 Soils

Detailed soils data and spatial coverages were gathered from the Soil Survey Geographic (SSURGO) database for a limited number of counties. For SSURGO data, field mapping methods using national standards are used to construct the soil maps. Mapping scales generally range from 1:12,000 to 1:63,360 making SSURGO the most detailed level of soil mapping done by the NRCS.

Figure 2-4 displays the SSURGO soil series in the Lake Whittington watershed. Attributes of the spatial coverage can be linked to the SSURGO database, which provides information on various chemical and physical soil characteristics for each map unit and soil series. Of particular interest for TMDL development are the hydrologic soil groups as well as the K-factor of the Universal Soil Loss Equation. The predominant soil type in the watershed is a Robinsonville-Crevasse-Commerce. The following sections describe and summarize the specified soil characteristics for the Lake Whittington watershed.

2.4.1 Lake Whittington Watershed Soil Characteristics

Hydrologic soil groups are used to estimate runoff from precipitation. Soils are assigned to one of four groups. They are grouped according to the infiltration of water when the soils are thoroughly wet and receive precipitation from long-duration storms. Hydrologic soil groups C and B are found within the Lake Whittington watershed with the majority of the watershed falling into category C. Category C soils consist "chiefly of moderately deep or deep, moderately well drained or well drained soils that have moderately fine texture to moderately coarse texture." B soils are defined as "soils having a moderate infiltration rate when thoroughly wet." (NRCS 2005).

A commonly used soil attribute is the K-factor. The K-factor:

> *Indicates the susceptibility of a soil to sheet and rill erosion by water.* (The K-factor) *is one of six factors used in the Universal Soil Loss Equation (USLE) to predict the average annual rate of soil loss by sheet and rill erosion. Losses are expressed in tons per acre per year. These estimates are based primarily on percentage of silt, sand, and organic matter (up to 4 percent) and on soil structure and permeability. Values of K range from 0.02 to 0.69. The higher the*

value, the more susceptible the soil is to sheet and rill erosion by water (NRCS 2005).

The distribution of K-factor values in the Lake Whittington watershed range from 0.10 to 0.43.

2.5 Population

Population data from the US Census were reviewed for Bolivar County. Bolivar County is a semi-sparsely populated area covering 906 square miles and having 42 persons per square mile (US DOC, Census, 2006). Comparatively, Mississippi has 60 persons per square mile and the United States has 83 persons per square mile. The largest source of jobs in the area is in the services industry, accounting for 29.1 percent of total employment. The service industry includes establishments primarily engaged in providing a wide variety of services, such as hotels and other lodging places; establishments providing personal, business, repair, and amusement services; health, legal, engineering, and other professional services; educational institutions; membership organizations; and other miscellaneous services (OSHA, 2001). The second largest source of jobs is the government sector (which includes federal, state, and local government), accounting for 26.1 percent of total employment. The manufacturing sector is the third largest employer, providing 12.1 percent of the total number of jobs, followed by the retail trade sector, which accounted for 7.5 percent, and then agriculture at 4.7 percent.

2.6 Climate and Stream Flow

2.6.1 Climate

Northwest Mississippi has a humid subtropic climate with long hot, humid summers and short temperate winters. There is a weather station in Cleveland, which has recorded monthly precipitation and temperature data between 1989 and 2006 (Station ID 1743). The Cleveland, Mississippi station was chosen to be representative of meteorological conditions throughout Bolivar County. Cleveland is located approximately 20 miles east of Lake Whittington.

Table 2-2 contains the average monthly precipitation along with average high and low temperatures for the period of record. The average annual precipitation is approximately 49 inches.

Table 2-2 Average Monthly Climate Data for the Lake Whittington Watershed

Month	Total Precipitation (inches)	Maximum Temperature (degrees F)	Minimum Temperature (degrees F)
January	5.4	59.5	28.9
February	4.7	61.7	33.1
March	4.5	67.8	37.9
April	4.5	78.0	47.1
May	4.6	86.7	57.1
June	4.4	94.7	67.0
July	3.5	95.4	70.2
August	2.3	98.1	66.2
September	2.7	92.0	58.2
October	3.1	81.8	47.2
November	4.4	71.8	37.2
December	5.0	57.8	24.9
Total	**49.2**		

2.6.2 Inflow and Outflow

Analysis of the Lake Whittington watershed requires an understanding of flow throughout the drainage area. Lake Whittington is located along the Mississippi River north of Greenville, Mississippi. A river gage located on the Mississippi River near Arkansas City, Arkansas has stage data that can be correlated to Lake Whittington water levels. According to the Mississippi Wildlife, Fishery and Parks website the lake can be accessed from the river when the river stage at the Arkansas City gage is at 6 feet. When the river stage is below this level the lake is cut off from the river and at very low stages is separated into three smaller lakes indicating near stagnant conditions during low flow seasons.

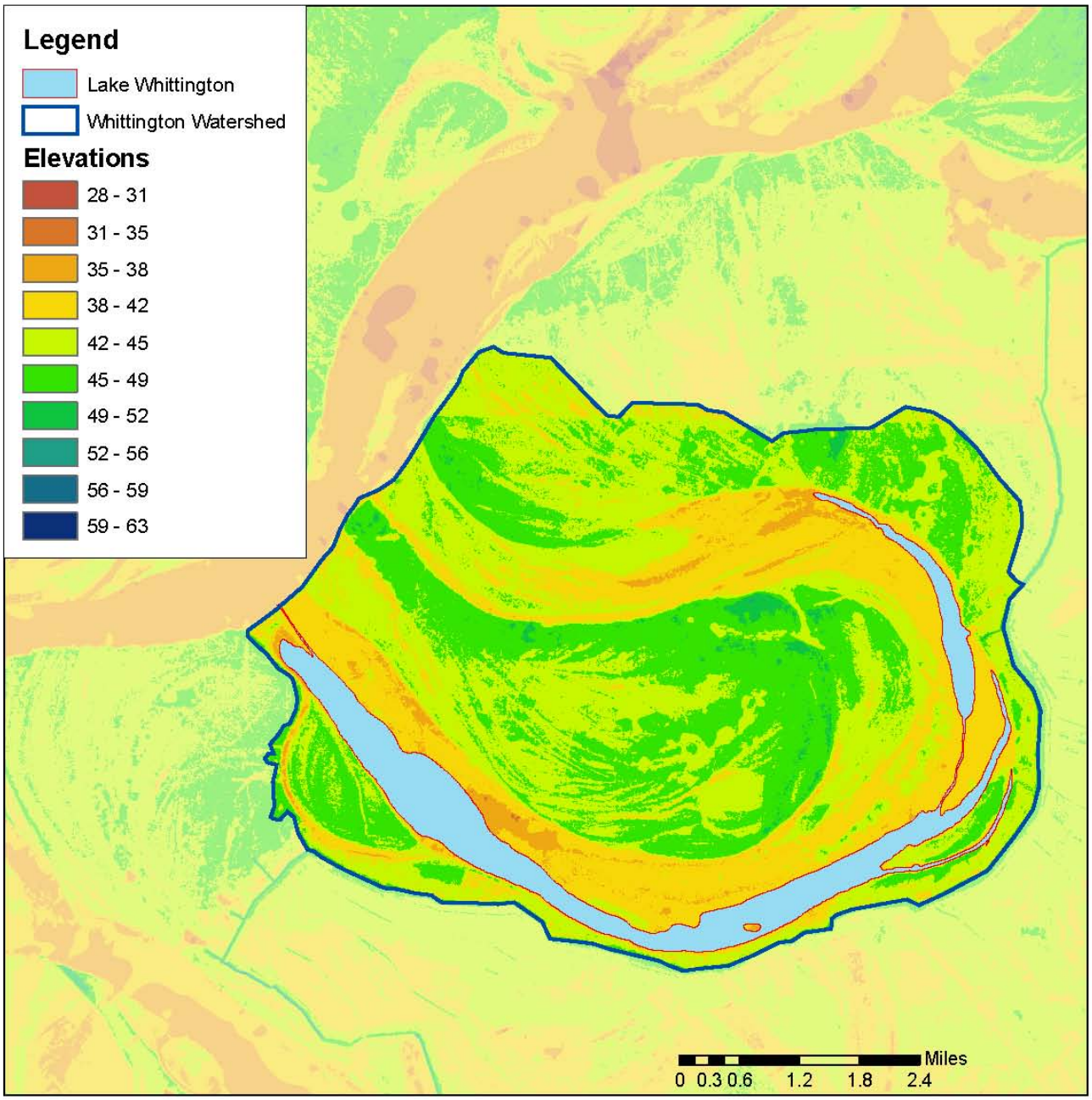

Figure 2.1:
Topography
Lake Whittington Watershed

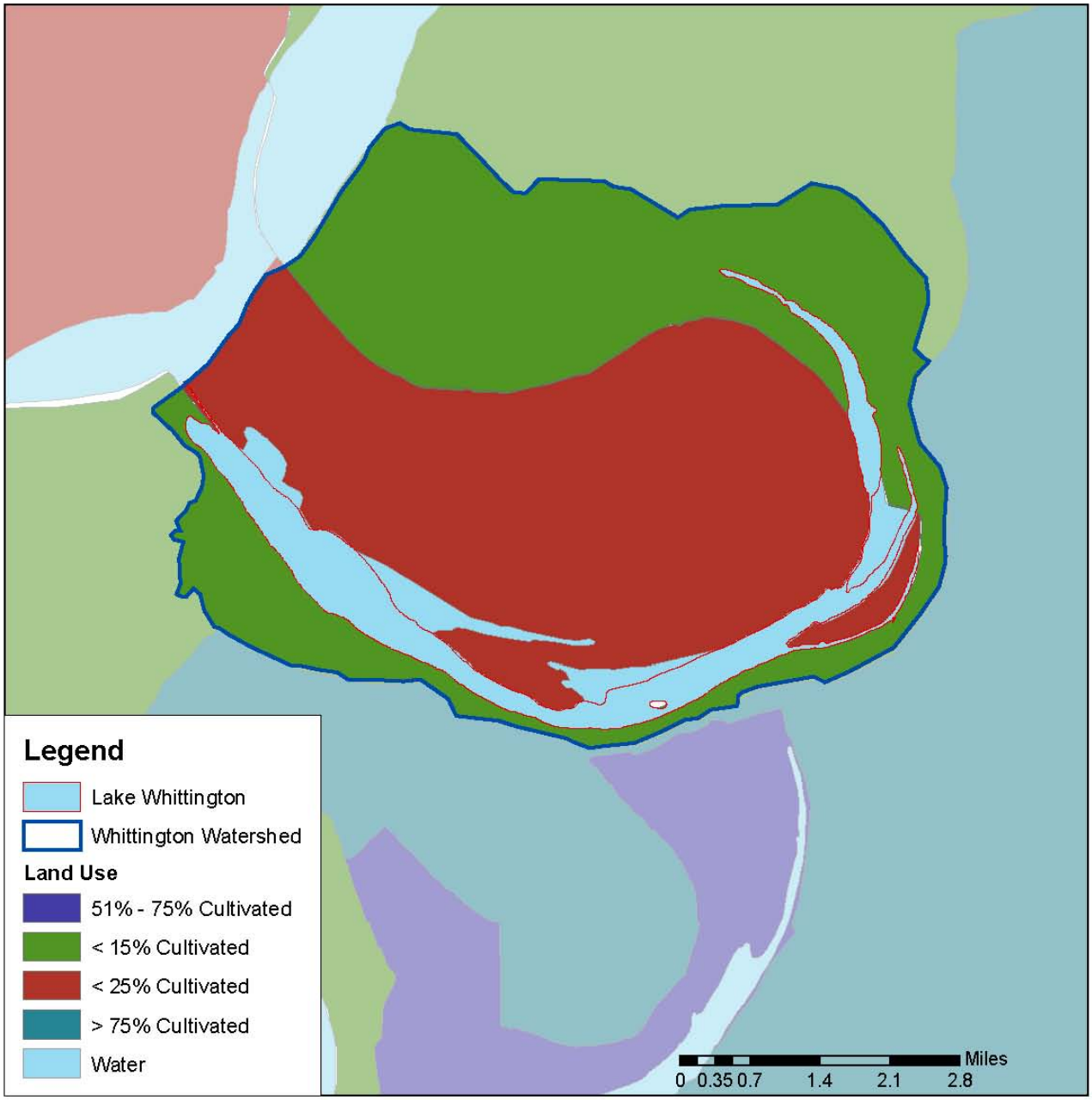

Figure 2.2:
Land Use
Lake Whittington Watershed

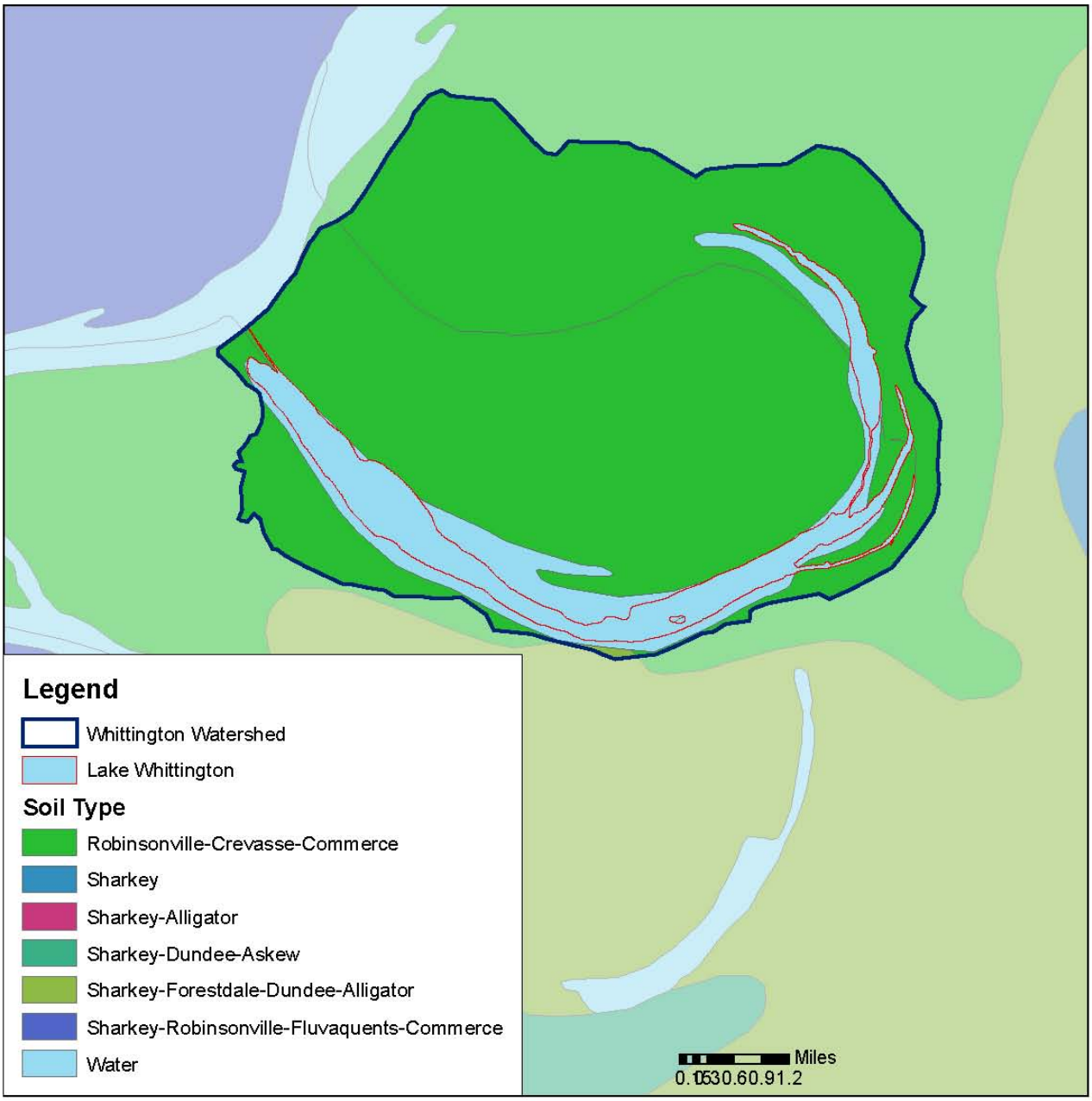

Figure 2.3:
Soil Types
Lake Whittington Watershed

Section 3
Lake Whittington Watershed Water Quality Standards

3.1 Mississippi Water Quality Standards

Water quality standards are developed and enforced by the state to protect the "designated uses" of the state's waterways. Mississippi state law mandates in Section 49-17-19 the protection of public health and welfare and the present use of waters for public water supplies, propagation of fish and aquatic life and wildlife, recreational purposes, and agricultural, industrial, and other legitimate uses. Mississippi's water quality standards can be found in the *State of Mississippi Water Quality Criteria for Intrastate, Interstate, and Coastal Waters* adopted on August 23, 2007.

3.2 Designated Uses

Designated uses are those uses specified in water quality standards for each water body or segment whether or not they are being attained. They take into consideration the use and value of water for public water supplies, protection and propagation of aquatic life, recreation in and on the water (such as swimming and boating), and protection of consumers of fish and shellfish. Mississippi waters are classified into the following uses:

- Public Water Supply
- Shellfish Harvesting
- Recreation
- Fish and Wildlife
- Ephemeral

Attainment of these uses is based on specific numeric and narrative criteria which are also specified in the water quality standards. Lake Whittington is designated for the Fish and Wildlife Use.

3.3 Lake Whittington Water Quality Standards

Lake Whittington is listed on the §303(d) list for the impairment of the aquatic life use support. Parameters thought to be causing the impairment of this use were evaluated as organic enrichment/low DO and nutrients. These are evaluated listings and as such, no data have been collected to confirm the impairment status of the water body.

3.3.1 Organic Enrichment/Low DO

Section II.7 of the State of Mississippi Water Quality Criteria for Intrastate, Interstate, and Coastal Waters states that “dissolved oxygen concentrations shall be maintained at a daily average of not less than 5.0 mg/L with an instantaneous minimum of not less than 4.0 mg/L.

When possible, samples should be taken from ambient sites according to the following guidelines:

- For waters that are not thermally stratified, such as unstratified lakes, lakes during turnover, streams, and rivers, samples should be collected at mid-depth if the total water column depth is ten (10) feet or less and at five (5) feet from the water surface if the total water column depth is greater than 10 feet.

- For waters that are thermally stratified such as lakes, estuaries, and impounded streams, samples should be collected at mid-depth of the epilimnion if the epilimnion depth is 10 feet or less or at 5 feet from the water surface if the epilimnion depth is greater than 10 feet.

3.3.2 Nutrients

The *State of Mississippi Water Quality Criteria for Intrastate, Interstate, and Coastal Waters* does not currently contain nutrient specific numeric water quality criteria. These criteria are currently being developed by the Mississippi Nutrient Task Force in coordination with EPA Region 4. The state is in the process of developing numeric criteria for nutrients and has drafted "Nutrient Assessments Supporting Development of Nutrient Criteria for Mississippi Lakes and Reservoirs" (2007).

The original document included criteria for lakes and reservoirs greater than 500 acres while the amendment for small lakes and reservoirs included criteria for all lakes and reservoirs greater than 100 acres. MDEQ proposed a Nutrient Criteria Development Plan that has been approved by EPA and is on schedule (MDEQ, 2004). MDEQ is presenting these preliminary target values for TMDL development which are subject to revision after the development of nutrient criteria, when the work of the NTF is complete. Table 3-1 contains the preliminary target values for nutrients for lakes greater than 100 acres.

Table 3-1: Draft Recommended Nutrient Criteria for Lakes and Reservoirs Greater than 100 acres

Total Phophorus (ug/L)	Total Nitrogen (ug/L)	Chlorophyll-a (ug/L)	Secchi Depth (m)
90	1,020	20.3	0.45

Section 4
Lake Whittington Watershed Characterization

4.1 Available Water Quality Data

The historic water quality data for Lake Whittington were provided by MDEQ and include measurements of several parameters at three different sample locations along Lake Whittington. The oldest historic water quality data were collected in Bolivar Chute near Benoit, Mississippi (sample location LKWHT03) in July of 1995. The samples were collected at one location, and few duplicate measurements were collected for any of the water quality parameters. Table 4-1 shows the summary of historical data collected in Bolivar Chute.

Table 4-1: Lake Whittington Water Quality Summary - In Bolivar Chute (July 1995)

Parameter	Units	Average	Minimum	Maximum	Number of Samples
Water Temperature	°C	24.44	20.5	31	8
Sample Depth	Ft	11.40	1	21.32	8
Specific Conductance	umhos/cm @25C	502	502	502	1
Dissolved Oxygen*	mg/l	1.91	0.1	7.5	8
Field pH	SU	7.9	7.9	7.9	1
Total Alkalinity	mg/l	200	200	200	1
Nitrogen, Ammonia	mg/l	0.10	0.1	0.1	1
Nitrogen, TKN	mg/l	0.87	0.87	0.87	1
Nitrogen, NO2+NO3	mg/l	0.04	0.04	0.04	1
Total Phosphorus	mg/l	0.09	0.09	0.09	1
TOC	mg/l	8.00	8	8	1
Total Hardness	mg/l	200	200	200	1
ChlA.Flour, Phyto	mg/m3	46.13	46.13	46.13	1

* Dissolved Oxygen samples were collected at varying depths through the water column

Between April 1997 and September 2004 repeated water quality measurements were collected on Lake Whittington at two different locations. Table 4-2 shows a summary of historical data collected at Home Landing near Eutaw, Mississippi (sample location 656LWT01) and Table 4-3 shows a summary of historical data collected at Niblett Landing near Bolivar, Mississippi (sample location 656LWT02).

Table 4-2: Lake Whittington Water Quality Summary - Near Home Landing (Apr. 1997 - Sept. 2004)

Parameter	Units	Average	Minimum	Maximum	Number of Samples
Water Temperature	°C	21.41	5.38	32.6	191
Bottom Depth	Ft	29.13	29.131	29.131	1
Sample Depth	Ft	11.33	0.5	46	232
Specific Conductance	umhos/cm @25C	379.31	204.9	589	191
Dissolved Oxygen[(1)]	mg/l	8.19	0.12	16.87	189
Field pH	SU	7.87	6.68	8.96	191
Total Alkalinity	mg/l	128.88	86	250	46
Nitrogen, Ammonia	mg/l	0.37	0.05	3.02	46
Nitrogen, TKN	mg/l	1.03	0.24	3.02	46
Nitrogen, NO2+NO3	mg/l	0.63	0.02	2.81	44
Total Phosphorus	mg/l	0.17	0.01	1.64	46
TOC	mg/l	4.44	2	10	41
Total Hardness	mg/l	176.35	118	300	46
COD	mg/l	17.65	10	49	46
ChlA.Flour Corr.	ug/l	19.48	7.86	32.06	11
Fecal Coliform	MFBroth(100ml)	18.85	4	144	13
Total Manganese	ug/l	1029.53	12	7400	26
TDS	mg/l	242.46	18	383	71
TSS	mg/l	13.70	1	58	46
Total Chloride	mg/l	20.27	12	33	44

[(1)] Dissolved Oxygen samples were collected at varying depths through the water column

Table 4-3: Lake Whittington Water Quality Summary - Near Niblett Landing (Apr. 1997 - Sept. 2004)

Parameter	Units	Average	Minimum	Maximum	Number of Samples
Water Temperature	°C	22.03	9.1	32.82	168
Bottom Depth	Ft	21.15	21.152	21.152	1
Sample Depth	Ft	9.04	0.5	36	208
Specific Conductance	umhos/cm @25C	417.30	13.51	705	168
Dissolved Oxygen[(1)]	mg/l	8.58	0.23	15.5	166
Field pH	SU	7.87	6.94	8.86	168
Total Alkalinity	mg/l	172.74	103	406	43
Nitrogen, Ammonia	mg/l	0.34	0.05	3.87	42
Nitrogen, TKN	mg/l	1.14	0.2	4.53	42
Nitrogen, NO2+NO3	mg/l	0.34	0.01	1.88	41
Total Phosphorus	mg/l	0.17	0.01	1.9	42
TOC	mg/l	4.83	3	7	36
Total Hardness	mg/l	202.86	131	360	41
COD	mg/l	19.70	10	49	43
ChlA.Flour Corr.	ug/l	22.65	13.6	44.11	11
Fecal Coliform	MFBroth(100ml)	16.08	5	60	13
Total Manganese	ug/l	1004.22	10	5620	28
TDS	mg/l	279.73	165	458	76
TSS	mg/l	12.07	1	42	43
Total Chloride	mg/l	18.13	8	25.5	41

[(1)] Dissolved Oxygen samples were collected at varying depths through the water column

4.1.1 Dissolved Oxygen

Figure 4-2 shows average DO concentrations by year for the sample locations in Bolivar Chute, near Home Landing and near Niblett Landing. Table 4-4 contains DO concentrations sampled closest to five foot depth at each site as specified by the water quality standard. No samples were collected at five foot depth at the sample location near Bolivar Chute. Samples from this location were available at 3.3 feet and 6.6 feet.

Table 4-4: Lake Whittington DO Data (mg/L) near 5 foot depth

Sample Location	Average	Minimum	Maximum	Number of Samples
Bolivar Chute	*	*	*	*
Home Landing	9.98	6.75	14.45	10
Near Niblett Landing	9.73	6.79	14.66	9

* No samples were collected at 5 foot depth from Bolivar Chute

4.1.2 Nutrients

As discussed in Section 3, draft nutrient criteria have been developed for total nitrogen, total phosphorus, chlorophyll-a, and secchi depth. Data are available for total nitrogen (nitrate, nitrite and total kjeldahl nitrogen), total phosphorus and chlorophyll-a. Table 4-5 contains available nutrient data for each site.

Table 4-5: Lake Whittington Nutrient Data

Parameter	Units	Average	Minimum	Maximum	Number of Samples
Bolivar Chute (July 1995)					
Nitrogen, TKN	*ug/l*	*870*	*870*	*870*	*1*
Nitrogen, NO_2+NO_3	*ug/l*	*40*	*40*	*40*	*1*
TOTAL NITROGEN	ug/l	910	910	910	1
TOTAL PHOSPHORUS	ug/l	90	90	90	1
CHLORO-A	ug/L	46.13	46.13	46.13	1
Home Landing (Apr. 1997 - Sept. 2004)					
Nitrogen, TKN	*ug/l*	*1030*	*240*	*3020*	*46*
Nitrogen, NO_2+NO_3	*ug/l*	*630*	*20*	*2810*	*44*
TOTAL NITROGEN	ug/l	1660	280	5830	
TOTAL PHOSPHORUS	ug/l	0.17	0.01	1.64	46
CHLORO-A	ug/L	19.48	7.86	32.06	11
Near Niblett Landing (Apr. 1997 - Sept. 2004)					
Nitrogen, TKN	*ug/l*	*1140*	*20*	*4530*	*42*
Nitrogen, NO_2+NO_3	*ug/l*	*340*	*10*	*1880*	*41*
TOTAL NITROGEN	ug/l	1480	30	6410	
TOTAL PHOSPHORUS	ug/l	0.17	0.01	1.9	42
CHLORO-A	ug/L	22.65	13.6	44.11	11

4.2 Point and Non-point Sources

Potential sources of pollutant loading to Lake Whittington were reviewed for this TMDL. Potential pollutant sources include those associated with point sources (those sources required to obtain a National Pollution Discharge Elimination System (NPDES) permit), as well as non-point sources associated with overland runoff.

4.4.1 Point Sources

Point sources are defined as any discernible, confined, and discrete conveyance, including but not limited to, any pipe, ditch, channel, tunnel, conduit, well, discrete fissure, container, concentrated animal feeding operation, landfill leachate collection system, vessel, or other floating craft from which pollutants are or may be discharged (40 CFR 122.3). The CWA requires permits under the NPDES Program for the discharge of pollutants from point sources.

GIS data for NPDES permitted facilities were downloaded from MARIS and plotted against the watershed boundary delineated from elevation data. No point sources are known to discharge to Lake Whittington.

4.4.2 Nonpoint Sources

Nonpoint sources represent contributions from diffuse, nonpermitted sources. Nonpoint sources include both precipitation driven and non-precipitation driven events, such as contributions from groundwater; septic systems, direct deposition of pollutants from wildlife, livestock, or atmospheric fallout. In addition, aquaculture is a potential nonpoint source within the Mississippi Valley.

4.4.2.1 Agriculture Information

As discussed in Section 2, only a small percent of the land within the watershed is >75% cultivated. The water quality in Lake Whittington is potentially degraded because of the inflow of pollutants from cropland fields. The remaining land in the watershed is <25% cultivated and likely open grassland. Drainage from surrounding delta land flows into the lake, leaving deposits of sediment and other plant nutrients. Erosion occurring from these erodible acres is natural, at an average rate of 8 tons per acre (USEPA, 2007).

4.4.2.2 Aquaculture

The production of catfish is the largest aquaculture enterprise in the United States. Catfish ponds located in the Mississippi Valley account for approximately 78 percentage of the total land area devoted to catfish production (USEPA, 2002). Again, GIS data for catfish ponds were downloaded from MARIS and plotted on a watershed map. No catfish ponds are located within the watershed and therefore are not a potential pollutant source.

4.4.2.3 Animal Operations

Watershed specific animal numbers were not available for the Lake Whittington Watershed. The estimated numbers for Bolivar County from the 2002 Census of Agriculture are provided below for countywide reference. The population of animals within the county is relatively low and is not likely a major contributor to pollutant loads within the lake.

Table 4-6 Bolivar County Animal Population (2002 Census of Agriculture)

Category	2002
Cattle and Calves	2015
Hogs and Pigs	84
Poultry	45
Sheep and Lambs	NA
Horses and Ponies	114

4.4.2.4 Septic Systems

Failing septic systems represent a source that may contribute oxygen-consuming constituents to receiving water bodies through surface or subsurface failures. Many households in rural areas are not connected to municipal sewers and use onsite sewage disposal systems, or septic systems. There are many types of septic systems, but the most common septic system is composed of a septic tank draining to a septic field, where nutrient removal occurs. The degree of nutrient removal is limited by soils and system upkeep and maintenance. Because there are few, if any, residences within the watershed, septic systems were omitted from the analysis.

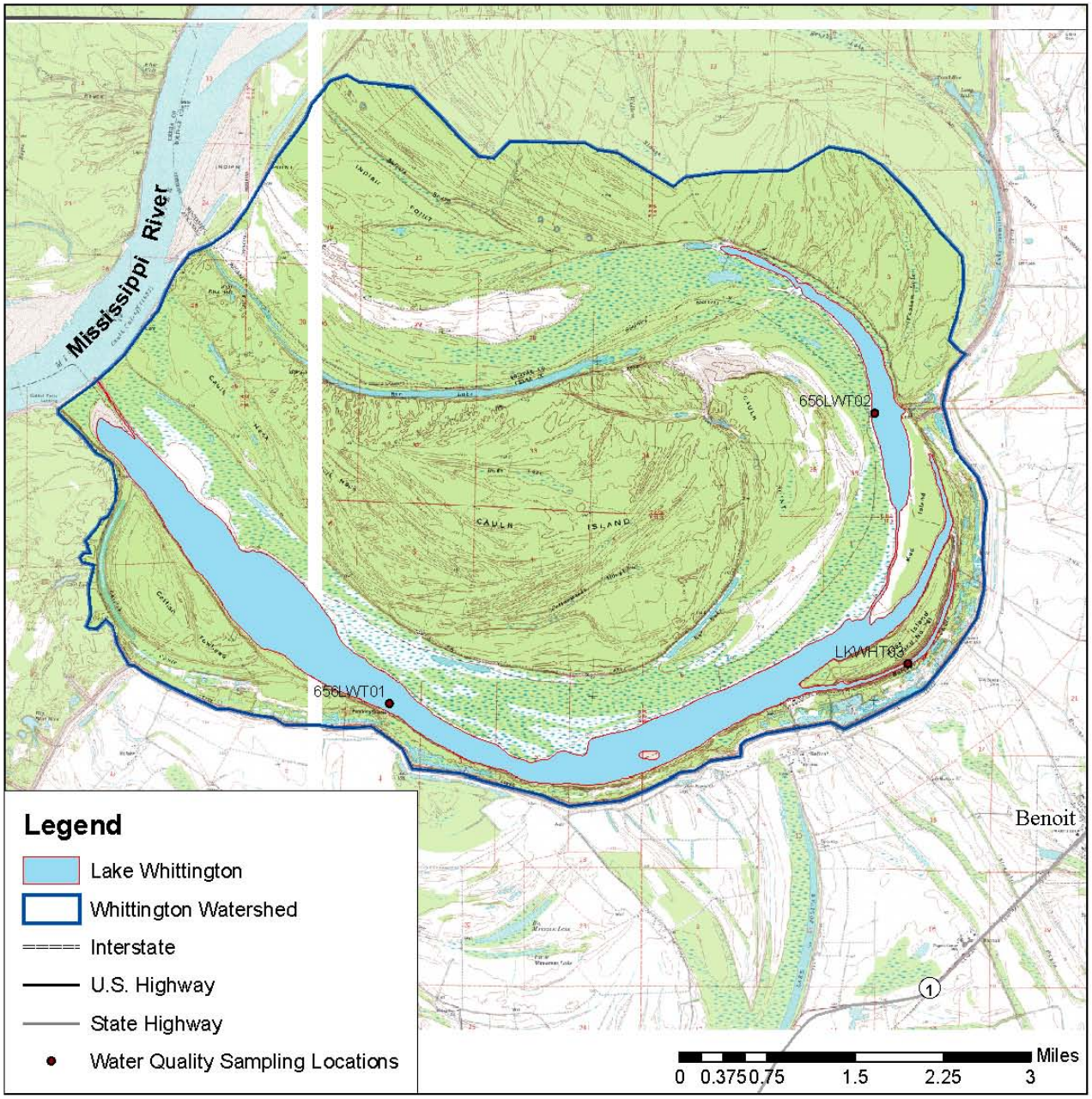

Figure 4.1:
Water Quality Sampling Locations

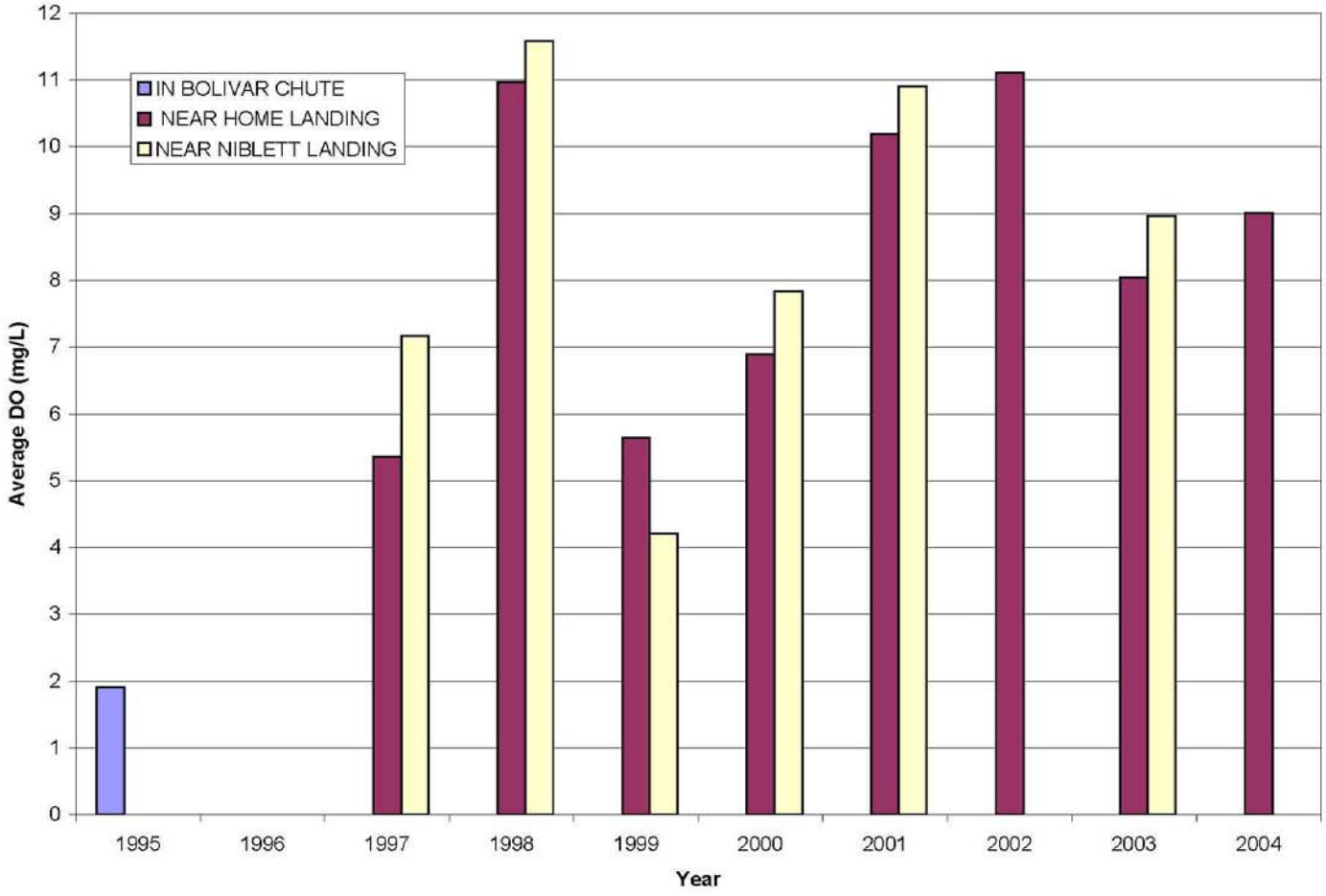

CDM

O:\Dunavant\MDEQ\LakeData\Whittington DO.xlsChart1

Figure 4-2:
Average Annual DO Concentrations
Lake Whittington

Section 5
Methodologies and Models to Complete TMDLs for Lake Whittington

5.1 Set Endpoints for TMDLs

TMDLs are used to define the total amount of pollutants that may be discharged into a particular water body within any given day based on a particular use of that water body. Defining a TMDL for any particular water body must take into account not only the science related to physical, chemical, and biological processes that may impact water body water quality, but must also be responsive to temporal changes in the watershed and likely influences of potential solutions to water quality impairments on entities that reside in the watershed.

5.2 Methodologies and Models to Assess TMDL Endpoints

Methodologies and models were utilized to assess TMDL endpoints for the Lake Whittington watershed. Model development is more data intensive than using simpler methodologies or mathematical relationships for the basis of TMDL development. In situations where only limited or qualitative data exist to characterize impairments, methodologies were used to develop TMDLs as appropriate.

In addition to methodologies, watershed and receiving water computer models are available for TMDL development. Most models have similar overall capabilities but operate at different time and spatial scales and were developed for varying conditions. The available models range between empirical and physically based. However, all existing watershed and receiving water computer models simplify processes and often include obviously empirical components that omit the general physical laws. They are, in reality, a representation of data.

Each model has its own set of limitations on its use, applicability, and predictive capabilities. For example, watershed models may be designed to project loads within annual, seasonal, monthly, or storm event time scales with spatial scales ranging from large watersheds to small subbasins to individual parcels such as construction sites. With regard to time, receiving water models can be steady state, quasi dynamic, or fully dynamic. As the level of temporal and spatial detail increases, the data requirements and level of modeling effort increase.

5.2.1 Watershed Models

Watershed or loading models can be divided into categories based on complexity, operation, time step, and simulation technique. USEPA has grouped existing watershed-scale models for TMDL development into three categories based on the number of processes they incorporate and the level of detail they provide (USEPA 1997):

- Simple models
- Mid-range models
- Detailed models

Simple models primarily implement empirical relationships between physiographic characteristics of the watershed and pollutant runoff. Simple models may be used to support an

assessment of the relative significance of different nonpoint sources, guide decisions for management plans, and focus continuing monitoring efforts. Generally, simple models aggregate watershed physiographic data spatially at a large-scale and provide pollutant loading estimates on large time-scales. Although they can easily be adopted to estimate storm event loading, their accuracy decreases since they cannot capture the large fluctuations of pollutant concentrations observed over smaller time-scales.

Mid-range models attempt a compromise between the empiricism of the simple models and complexity of detailed mechanistic models. Mid-range models are designed to estimate the importance of pollutant contributions from multiple land uses and many individual source areas in a watershed. Therefore, they require less aggregation of the watershed physiographic characteristics than the simple models. Mid-range models may be used to define large areas for pollution migration programs on a watershed basis and make qualitative evaluations of BMP alternatives.

Detailed models use storm event or continuous simulation to predict flow and pollutant concentrations for a range of flow conditions. These models explicitly simulate the physical processes of infiltration, runoff, pollutant accumulation, instream effects, and groundwater/surface water interaction. These models are complex and were not designed with emphasis on their potential use by the typical state or local planner. Many of these models were developed for research into the fundamental land surface and instream processes that influence runoff and pollutant generation rather than to communicate information to decision-makers faced with planning watershed management (USEPA 1997). Although detailed or complex models provide a comparatively high degree of realism in form and function, complexity does not come without a price of data requirements for model construction, calibration, verification, and operation. If the necessary data are not available, and many inputs must be based upon professional judgment or taken from literature, the resulting uncertainty in predicted values undermine the potential benefits from greater realism. Based on the available data for the Lake Whittington Watershed, a detailed or even mid-range model could not be constructed, calibrated, and verified with certainty and the watershed model selection should focus on the simple models.

5.2.1.1 Watershed Model Recommendation

The watershed model recommendation for the Lake Whittington watershed is the rational method. A more complex watershed model is not appropriate for this watershed because there is little to no data available from the surrounding watershed area. The rational method calculates a drainage area discharge based on the area, precipitation data, and a weighted runoff coefficient based on the imperviousness of the subbasin land uses. In addition, event mean concentration (EMC) data were used in conjunction with land use data to estimate nutrient concentrations contributed to the lake from the surrounding area.

5.2.2 Receiving Water Quality Models

Receiving water quality models differ in many ways, but some important dimensions of discrimination include conceptual basis, input conditions, process characteristics, and output. Table 5-1 presents extremes of simplicity and complexity for each condition as a point of reference. Most receiving water quality models have some mix of simple and complex characteristics that reflect tradeoffs made in optimizing performance for a particular task.

Table 5-1 General Receiving Water Quality Model Characteristics

Model Characteristic	Simple Models	Complex Models
Conceptual Basis	Empirical	Mechanistic
Input Conditions	Steady State	Dynamic
Process	Conservative	Nonconservative
Output Conditions	Deterministic	Stochastic

The concept behind a receiving water quality model may reflect an effort to represent major processes individually and realistically in a formal mathematical manner (mechanistic), or it may simply be a "black-box" system (empirical) wherein the output is determined by a single equation, perhaps incorporating several input variables, but without attempting to portray constituent processes mechanistically.

In any natural system, important inputs such as flow in the river change over time. Most receiving water quality models assume that the change occurs sufficiently slowly so that the parameter (for example, flow) can be treated as a constant (steady state). A dynamic receiving water quality model, which can handle unsteady flow conditions, provides a more realistic representation of hydraulics, especially those conditions associated with short duration storm flows, than a steady-state model. However, the price of greater realism is an increase in model complexity that may be neither justified nor supportable.

The manner in which input data are processed varies greatly according to the purpose of the receiving water quality model. The simplest conditions involve conservative substances where the model need only calculate a new flow-weighted concentration when a new flow is added (conservation of mass). Such an approach is unsatisfactory for constituents such as DO or labile nutrients, such as nitrogen and phosphorus, which will change in concentration due to biological processes occurring in the stream.

Whereas the watershed nonpoint model's focus is the generation of flows and pollutant loads from the watershed, the receiving water models simulate the fate and transport of the pollutant in the water body. Table 5-2 presents the steady-state (constant flow and loads) models applicable for this watershed. The steady-state models are less complex than the dynamic models. Also, as discussed above, the dynamic models require significantly more data to develop and calibrate an accurate simulation of a water body.

Table 5-2 Descriptive List of Model Components - Steady-State Water Quality Models

Model	Water Body Type	Parameters Simulated	Process Simulated	
			Physical	Chemical/Biological
USEPA Screening Methods	River, lake/ reservoir, estuary, coastal	Water body nitrogen, phosphorus, chlorophyll "a," or chemical concentrations	Dilution, advection, dispersion	First order decay - empirical relationships between nutrient loading and eutrophication indices
EUTROMOD	Lake/reservoir	DO, nitrogen, phosphorus, chlorophyll "a"	Dilution	Empirical relationships between nutrient loading and eutrophication indices
BATHTUB	Lake/reservoir	DO, nitrogen, phosphorus, chlorophyll "a"	Dilution	Empirical relationships between nutrient loading and eutrophication indices
SYMPTOX3	River/reservoir	Conservative and nonconservative substances	Dilution, advection, dispersion	First order decay, sediment exchange
USEPA WASP	River/lake	DO, nitrogen, phosphorus, chlorophyll "a"	Dilution, advection, dispersion	Mechanistic relationships between nutrients, BOD, chl a, and DO

5.2.2.1 Receiving Water Model Recommendation

The receiving water model recommended for Lake Whittington is BATHTUB. BATHUB will be used to investigate nutrient concentrations in the lake. Because there are limited data for dissolved oxygen and the average of the data collected at 5 feet is above the standard, it is assumed that reductions in nutrient loading will improve dissolved oxygen levels within the lake to concentrations that meet the water quality standard.

BATHUB applies a series of empirical eutrophication models to reservoirs and lakes. The program performs steady-state water and nutrient balance calculations in a spatially segmented hydraulic network that accounts for advective and diffusive transport, and nutrient sedimentation. Eutrophication-related water quality conditions are predicted using empirical relationships (USEPA 1997).

Section 6
Methodology Development for the Lake Whittington Watershed

6.1 Methodology Overview

Table 6-1 contains information on the methodologies selected and used to develop TMDLs for Lake Whittington.

Table 6-1 Methodologies Used to Develop TMDLs for Lake Whittington

Segment Name	Cause of Impairment	Methodology
Lake Whittington	Low DO/Organic Enrichment	BATHTUB
	Nutrients	BATHTUB

6.1.1 BATHTUB Overview

The approach taken for nutrient and low DO TMDL analysis for Lake Whittington included using observed data coupled with the rational method as inputs to the BATHTUB model. This method required inputs from several sources including online databases and GIS-compatible data.

Schematic 1 shows the data inputs for the BATHTUB model that were used to calculate the TMDL. Flow and concentration data were unavailable for the lake watershed. Therefore, the rational method was used to estimate runoff and concentrations from the subbasins adjacent to the impaired lake. The rational method calculates a subbasin discharge based on the subbasin area, precipitation data, and a weighted runoff coefficient based on the imperviousness of the subbasin land uses. In addition, event mean concentration (EMC) data were used in conjunction with land use data to estimate total phosphorus and total nitrogen concentrations from the subbasin areas.

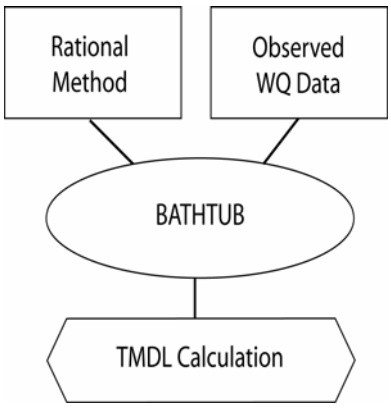

Schematic 1

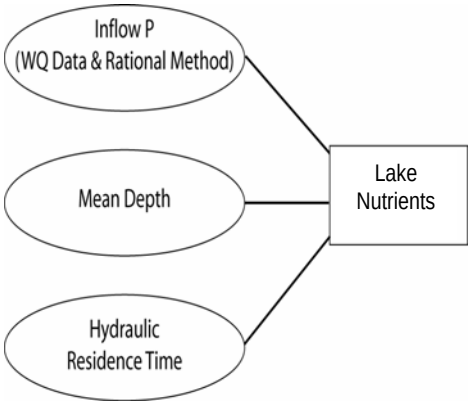

Schematic 2

Once the subbasin flow and concentrations were estimated, they were used as input for the BATHTUB model. The BATHTUB model uses empirical relationships between mean lake depth, total nutrients inputted to the lake, and the hydraulic residence time to determine in-lake concentrations (see Schematic 2).

6.2 Methodology Development

The following sections further discuss and describe the methodologies utilized to examine total nutrients and low DO in Lake Whittington.

6.2.1 BATHTUB Model Development and Input

BATHTUB has three primary input interfaces: global, reservoir segment(s), and watershed inputs. The individual inputs for each of these interfaces are described in the following sections.

6.2.1.1 Global Inputs

Global inputs represent atmospheric contributions of precipitation, evaporation, and atmospheric deposition of phosphorus and nitrogen. The model for Lake Whittington was developed using the annual precipitation for 1997-2004 which corresponds to in-lake data available for the lake. The precipitation value used to represent 1997-2004 was 49.7 inches while the average historic annual precipitation (1990-2006) was 49.2 inches. The average annual evaporation input to the model was 53.4 inches. Pan evaporation data were available through Mississippi State University Extension Service from a station in Stoneville, MS. Data thought 2004 were not available, and average annual data from 1996 through 2000 were used for both model setup and TMDL development. The default atmospheric phosphorus and nitrogen deposition rates suggested in the BATHTUB model were used in absence of site-specific data. The default phosphorus rate is 30 mg/m^2-yr and the default nitrogen rate is 1,000 mg/m^2-yr.

6.2.1.2 Reservoir Segment Inputs

Reservoir segment inputs in BATHTUB are used for physical characterization of the reservoir. Lake Whittington was modeled with three segments (656LWT02 - near Bolivar, LKWHT03 - near Benoit, and 656LWT01 - near Eutaw) in BATHTUB. The segment boundaries are shown on Figure 6-1. Segmentation was established based on available water quality and lake morphologic data.

Segment inputs to the model include average depth, surface area and segment length. The lake depth was represented by the depth data associated with water quality sampling performed on the lake. Surface area and segment lengths were determined using GIS. Reservoir segment input data are provided in Table 6-2.

Table 6-2 Lake Whittington Segment Input for BATHTUB

Segment Name	Surface Area (km2)	Segment Length (km)	Average Depth (m)
656LWT02	1.12	6.11	6.19
LKWHT03	3.09	8.2	6.50
656LWT01	4.22	7.58	6.79

6.2.1.3 Tributary Inputs

Tributary inputs to BATHTUB include drainage area, flow, and total phosphorus and nitrogen concentrations. The drainage area of each tributary is equivalent to the basin or subbasin it represents, which was determined with GIS analyses. One tributary area was delineated for each lake segment (see Figure 6-1). Tributary information is contained in Table 6-3.

Table 6-3 Lake Whittington Tributary Subbasin Information

Tributary Name	Lake Segment Receiving Drainage	Subbasin Area (km2)	Estimated Subbasin flow (million m3/yr)
Direct Runoff: 656LWT02	656LWT02	47.7	16.63
Direct Runoff: LKWHT03	LKWHT03	19.7	6.87
Direct Runoff: 656LWT01	656LWT01	25	8.71

Through the rational method, the total mean daily flow into Lake Whittington associated with overland runoff from the surround watershed was determined to be 32.2 million cubic meters per year. EMCs associated with open areas were used to estimate nutrient concentrations being contributed to the lake from the surrounding watershed. Table 6-4 contains this analysis.

Table 6-4 Estimated Watershed Nutrient Concentrations

	Open
Area (acres)	3,293
Percent of Watershed (%)	100
	EMC
Total Phosphorus (ug/L)	121
Total Nitrogen (ug/L)	1508

6.2.1.4 BATHTUB Confirmatory Analysis

In-lake data were used to help confirm model calculations. The following setup was used in the BATHTUB Model:

- Conservative Substance Balance: Not computed
- Phosphorus Balance: 2nd Order, Available Phosphorus
- Nitrogen Balance: 2nd Order, Available Nitrogen
- Chlorophyll-*a*: Phosphorus, Light, Turbidity
- Secchi Depth: Chlorophyll-a and Turbidity
- Longitudinal Dispersion: Fischer-Numeric
- Error Analysis: Not computed
- Phosphorus Calibration: Decay Rates
- Nitrogen Calibration: Decay Rates
- Application of Nutrient Availability Factors: Ignore
- Calculation of Mass Balances: Use estimated concentration

The loadings described above were entered into the BATHTUB model and compared with available water quality data for the lake. When using these loadings, the BATHTUB model under-predicted both the concentrations of phosphorus and nitrogen when compared to actual water quality data. To achieve a better match with actual total phosphorus water quality data, internal loading rates were adjusted. Internal loading rates reflect nutrient recycling from bottom sediments. Table 6-5 shows the results of this analysis.

Table 6-5 Summary of Model Confirmatory Analysis: Lake Total Nutrients (μg/L)

Parameter	Predicted Concentration	Observed Concentration	Internal Loading Rate (mg/m^2-day)
Total Phosphorus	141	141.9	13.5
Total Nitrogen	1,345	1,352	45

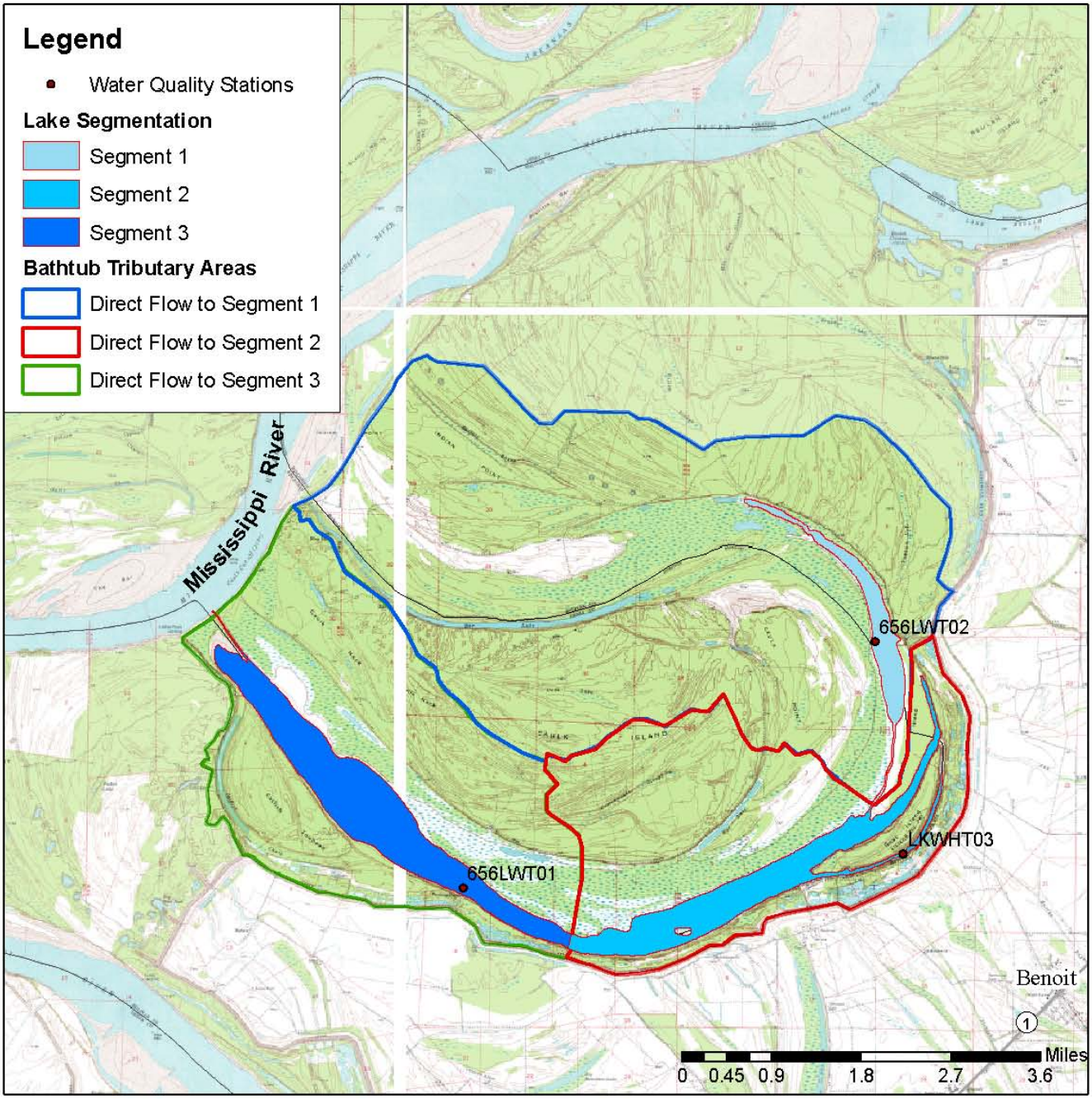

Figure 6.1:
Lake Whittington BATHTUB Segmentation

Section 7
TMDL Development

7.1 TMDL Calculations

The TMDL endpoints for total phosphorus and total nitrogen are summarized in Table 7-1. The total phosphorus endpoint is a maximum concentration of 90 ug/L while the total nitrogen endpoint is a maximum concentration of 1,020 ug/L. These endpoints are based on protection of aquatic life in Lake Whittington.

For DO, concentrations must be greater than 5.0 mg/L averaged over any 24-hour period and must never be below 4.0 mg/L. In addition, samples should be collected and assessed from 5 feet below the surface for lakes similar to Lake Whittington. Because there are limited DO data and no data available on oxygen-demanding materials other than nutrients to the lake, it is assumed that controlling nutrient loads through the suggested TMDL reductions will also control and improve hypolimnetic DO concentrations.

Table 7-1 TMDL Endpoints and Average Observed Concentrations for Lake Whittington

Segment	Parameter	TMDL Endpoint	Observed Value
Lake Whittington	DO	5.0 mg/L (average of any 24-hour period), 4.0 mg/L minimum	0.1 mg/L (minimum) 8.35 mg/L (average)
	Total Phosphorus	90 ug/L	290 ug/L
	Total Nitrogen	1,020 ug/L	1,640 ug/L

7.2 Pollutant Sources and Linkages

Pollutant sources and their linkages to Lake Whittington were established through the BATHTUB modeling and loading calculations discussed in Section 6. Modeling indicated that loads of total phosphorus originate from internal and external sources. Potential sources of nutrients in the watershed include nonpoint sources such as runoff from the surrounding watershed, atmospheric deposition, and internal loading from nutrient rich sediments. The TMDLs explained throughout the remainder of this section will examine how much the loads need to be reduced in order to meet the total phosphorus and total nitrogen TMDL targets in Lake Whittington.

7.3 TMDL Allocations for Lake Whittington

7.3.1 Loading Capacity

The nutrient LC of Lake Whittington is the pounds of total phosphorus and total nitrogen that can be allowed as input to the lake per day and still meet the TMDL targets for each parameter. The allowable nutrient loads that can be generated in the watershed and still maintain TMDL targets were determined with the model that was set up and confirmed as discussed in Section 6. To accomplish this, the point and nonpoint source loads were reduced by a percentage and entered into the BATHTUB model until the TMDL targets were met in Lake Whittington.

Table 7-2 Allowable Loads to Lake Whittington

Parameter	Load
Total Nitrogen	729 lbs/day
Total Phosphorus	111 lbs/day

7.3.2 Seasonal Variation

A season is represented by changes in weather; for example, a season can be classified as warm or cold as well as wet or dry. Seasonal variation is represented in the Lake Whittington nutrient TMDL as conditions were modeled on an annual basis. Modeling on an annual basis takes into account the seasonal effects the lake will undergo during a given year. Since the pollutant source can be expected to contribute loadings in different quantities during different time periods (e.g., various portions of the agricultural season resulting in different runoff characteristics), the loadings for this nutrient TMDL will focus on average annual loadings converted to daily loads rather than specifying different loadings by season. Lake Whittington would most likely experience critical conditions annually based on the growing season. Because an average annual basis was used for nutrient TMDL development, it is assumed that the critical condition is accounted for within the analysis.

7.3.3 Margin of Safety

The MOS can be implicit (incorporated into the TMDL analysis through conservative assumptions) or explicit (expressed in the TMDL as a portion of the loadings) or a combination of both. The MOS for the Lake Whittington TMDL is implicit. The analysis completed for Lake Whittington is conservative because of the following:

- 1997-2004 precipitation data were used for the model which represented slightly above normal total precipitation. Watershed loads from wet years would likely be higher than average and TMDL reductions are based on this higher loading scenario.

- Default values were used in the BATHTUB model, which in absence of site-specific information are assumed conservative. Default model values, such as the phosphorus assimilation rate, are based on scientific data accumulated from a large survey of lakes. Because no site-specific data are available, default model rates are used which are based on error analysis calculations. The model used for this analysis uses estimates of second-order sedimentation coefficients which are generally accurate to within a factor of 2 for phosphorus and a factor of 3 for nitrogen. This provides a conservation range of where the predictions could fall and provides confidence in the predicted values.

- Because site-specific data were not available on internal cycling rates, conservative estimates were used based on available in-lake concentration data and predicted concentrations in the absence of internal loading. The model is set up to allow conservative estimates of internal loading which result in the model achieving a close estimate of in-lake concentration data for the average-loading conditions modeled in this scenario.

7.3.4 Waste Load Allocation

There are no point sources discharging within the Lake Whittington watershed and therefore there are no WLAs for these TMDLs (WLA = 0 lbs/day).

7.3.5 Load Allocation and TMDL Summary

Table 7-3 shows a summary of the total phosphorus and total nitrogen TMDLs for Lake Whittington. On average, a total reduction of 60 percent of total phosphorus loads to Lake Whittington would result in compliance with the TMDL target of 90 ug/L total phosphorus and a total reduction of 40 percent of total nitrogen loads to the lake would result in compliance with the TMDL target of 1,020 ug/L. The percent reductions would need to come from both internal and external nonpoint sources.

Table 7-3 TMDL Summary for Lake Whittington

Parameter	LC (lb/day)	WLA (lb/day)	LA (lb/day)	MOS (lb/day)	Current Estimated Load (lb/day)	Reduction Needed (lb/day)	Reduction Needed (percent)
Total Phosphorus	111	0	111	Implicit	276	165	60
Total Nitrogen	729	0	729	implicit	1,181	452	40

7.3.6 Public Participation

This TMDL will be published for a 30-day public notice period. During this time, the public will be notified by publication in the statewide newspaper. The public will be given an opportunity to review the TMDL and submit comments. MDEQ also distributes all TMDLs at the beginning of the public notice period to those members of the public who have requested to be included on a TMDL mailing list. TMDL mailing list members may ask to receive the TMDL reports through either email or mail. Anyone wishing to be included on the TMDL mailing list should contact Kay Whittington at (601) 961-5729 or Kay_Whittington@deq.state.ms.us

All comments received during the public notice period and at any public hearings become a part of the record of this TMDL. All comments will be considered in the submission of this TMDL to EPA Region 4 for final approval.

7.3.7 Next Steps

MDEQ's Basin Management Approach and Nonpoint Source Program emphasize restoration of impaired waters with developed TMDLs. During the watershed prioritization process to be conducted by the Yazoo River Basin Team, this TMDL will be considered as a basis for implementing possible restoration projects. The basin team is made up of state and federal resource agencies and stakeholder organizations and provides the opportunity for these entities to work with local stakeholders to achieve quantifiable improvements in water quality. Together, basin team members work to understand water quality conditions, determine causes and sources of problems, prioritize watersheds for potential water quality restoration and protection activities, and identify collaboration and leveraging opportunities. The Basin Management Approach and the Nonpoint Source Program work together to facilitate and support these activities.

The Nonpoint Source Program provides financial incentives to eligible parties to implement appropriate restoration and protection projects through the Clean Water Act's Section 319 Nonpoint Source (NPS) Grant Program. This program makes available around $1.6M each grant year for restoration and protections efforts by providing a 60% cost share for eligible projects.

Mississippi Soil and Water Conservation Commission (MSWCC) is the lead agency responsible for abatement of agricultural NPS pollution through training, promotion, and installation of BMPs on agricultural lands. USDA Natural Resource Conservation Service (NRCS) provides technical assistance to MSWCC through its conservation districts located in each county. NRCS assists animal producers in developing nutrient management plans and grazing management plans. MDEQ, MSWCC, NRCS, and other governmental and nongovernmental organizations work closely together to reduce agricultural runoff through the Section 319 NPS Program.

Mississippi Forestry Commission (MFC), in cooperation with the Mississippi Forestry Association (MFA) and Mississippi State University (MSU), have taken a leadership role in the development and promotion of the forestry industry Best Management Practices (BMPs) in Mississippi. MDEQ is designated as the lead agency for implementing an urban polluted runoff control program through its Stormwater Program. Through this program, MDEQ regulates most construction activities. Mississippi Department of Transportation (MDOT) is responsible for implementation of erosion and sediment control practices on highway construction.

Due to this TMDL, projects within this watershed will receive a higher score and ranking for funding through the basin team process and Nonpoint Source Program described above.

Section 8
References

MARIS (Mississippi Automated Resource Information System) Technical Center website. GIS Data. http://www.maris.state.ms.us/home.htm

MDEQ (Mississippi Department of Environmental Quality). 2007 State of Mississippi Water Quality Criteria for Intrastate, Interstate, and Coastal Waters.

MDEQ. 2007. Nutrient Assessments Supporting Development of Nutrient Criteria for Mississippi Lakes and Reservoirs.

MDEQ. 2007. Water Quality Data for Lake Whittington.

Monroe and Wicander. 1992. Physical Geology, Exploring the Earth.

MSU (Mississippi State University) Extension Service. 2007. Pan Evaporation Data.

NCDC (National Climatic Data Center). 2007. Weather station data.

U.S. Census Bureau. 2000. Population Data.

USDA (U.S. Department of Agriculture), NRCS (Natural Resources Conservation Service).2006. Soil Survey Geographic (SSURGO) database for Bolivar County, Mississippi.

USDA. 2002. National Agricultural Statistics Survey (NASS) 2002 Census of Agriculture.

USEPA. 1999. Draft Guidance for Water Quality-based Decisions: The TMDL Process (Second Edition). Office of Water. EPA 841/D/99/001.

USEPA. 1997. Compendium of Tools for Watershed Assessment and TMDL Development. Office of Water. EPA/841/B/97/006.