FINAL REPORT
June 2008
ID: 908063035

Total Maximum Daily Load

Nutrients and Organic Enrichment / Low DO For Mound Bayou

Yazoo River Basin

Bolivar and Washington Counties, Mississippi

Prepared By

Mississippi Department of Environmental Quality
Office of Pollution Control
TMDL/WLA Branch

MDEQ
PO Box 10385
Jackson, MS 39289-0385
(601) 961-5171
www.deq.state.ms.us

Mississippi Department of Environmental Quality

FOREWORD

This report has been prepared in accordance with the schedule contained within the federal consent decree dated December 22, 1998. The report contains one or more Total Maximum Daily Loads (TMDLs) for water body segments found on Mississippi's 1996 Section 303(d) List of Impaired Water bodies. Because of the accelerated schedule required by the consent decree, many of these TMDLs have been prepared out of sequence with the State's rotating basin approach. The implementation of the TMDLs contained herein will be prioritized within Mississippi's rotating basin approach.

The amount and quality of the data on which this report is based are limited. As additional information becomes available, the TMDLs may be updated. Such additional information may include water quality and quantity data, changes in pollutant loadings, or changes in landuse within the watershed. In some cases, additional water quality data may indicate that no impairment exists.

Conversion Factors

To convert from	To	Multiply by	To convert from	To	Multiply by
$mile^2$	acre	640	acre	ft^2	43560
km^2	acre	247.1	days	seconds	86400
m^3	ft^3	35.3	meters	feet	3.28
ft^3	gallons	7.48	ft^3	gallons	7.48
ft^3	liters	28.3	hectares	acres	2.47
cfs	gal/min	448.8	miles	meters	1609.3
cfs	MGD	0.646	tonnes	tons	1.1
m^3	gallons	264.2	µg/l * cfs	gm/day	2.45
m^3	liters	1000	µg/l * MGD	gm/day	3.79

Fraction	Prefix	Symbol	Multiple	Prefix	Symbol
10^{-1}	deci	d	10	deka	da
10^{-2}	centi	c	10^2	hecto	h
10^{-3}	milli	m	10^3	kilo	k
10^{-6}	micro	µ	10^6	mega	M
10^{-9}	nano	n	10^9	giga	G
10^{-12}	pico	p	10^{12}	tera	T
10^{-15}	femto	f	10^{15}	peta	P
10^{-18}	atto	a	10^{18}	exa	E

TABLE OF CONTENTS

TMDL INFORMATION PAGE 5
EXECUTIVE SUMMARY 6
INTRODUCTION 8
1.1 Background 8
1.2 Listing History 8
1.3 Applicable Water Body Segment Use 9
1.4 Applicable Water Body Segment Standards 9
1.5 Nutrient Target Development 9
WATER BODY ASSESSMENT 11
2.1 Water Quality Data 11
2.2 Assessment of Point Sources 11
2.3 Assessment of Non-Point Sources 11
2.4 Estimated Existing Load for Total Nitrogen and Total Phosphorus 12
WATERSHED MODELING 15
3.1 WASP Model Description and Setup 15
3.2 Model Results 15
ALLOCATION 17
4.1 Wasteload Allocation 17
4.2 Load Allocation 17
4.3 Incorporation of a Margin of Safety 18
4.4 Calculation of the TMDL 18
4.5 Seasonality and Critical Condition 18
CONCLUSION 19
5.1 Next Steps 19
5.2 Public Participation 20
REFERENCES 21

FIGURES

Figure 1. Mound Bayou 7
Figure 2. Mound Bayou §303(d) Listed Segment 8
Figure 3. Mound Bayou Watershed Landuse 12
Figure 4. Delta Drainage Area to Flow Comparison 13
Figure 5. Model Output for DO – Mound Bayou Existing Conditions with and without PS 16
Figure 6. Model Output for DO – Mound Bayou Natural Conditions with and without PS 16

TABLES

Table 1. Listing Information 5
Table 2. Water Quality Standards 5
Table 3. Total Maximum Daily Load for Mound Bayou 5
Table 4. Point Source Loads for Mound Bayou 5
Table 5. Nutrient Targets for the Delta Wadeable Streams 10
Table 6. Water Quality Data for Mound Bayou 11
Table 7. NPDES Permits included in the TMDL 11
Table 8. TMDL Calculations and Watershed Sizes 14
Table 9. Wasteload Allocation 17
Table 10. TMDL Loads 18

TMDL INFORMATION PAGE

Table 1. Listing Information

Name	ID	County	HUC	Evaluated Cause
Mound Bayou	MS377E	Sunflower and Bolivar	08030207	Nutrients and Organic Enrichment / Low DO
Near Merigold from confluence with Little Mound Bayou to the Big Sunflower River				

Table 2. Water Quality Standards

Parameter	Beneficial use	Water Quality Criteria
Nutrients	Aquatic Life Support	Waters shall be free from materials attributable to municipal, industrial, agricultural, or other dischargers producing color, odor, taste, total suspended or dissolved solids, sediment, turbidity, or other conditions, in such degree as to create a nuisance, render the waters injurious to public health, recreation, or to aquatic life and wildlife, or adversely affect the palatability of fish, aesthetic quality, or impair the waters for any designated uses.
Dissolved Oxygen	Aquatic Life Support	DO concentrations shall be maintained at a daily average of not less than 5.0 mg/l with an instantaneous minimum of not less than 4.0 mg/l. Natural conditions are defined as background water quality conditions due only to non-anthropogenic sources. The criteria herein apply specifically with regard to substances attributed to sources (discharges, nonpoint sources, or instream activities) as opposed to natural phenomena. Waters may naturally have characteristics outside the limits established by these criteria. Therefore, naturally occurring conditions that fail to meet criteria should not be interpreted as violations of these criteria.

Table 3. Total Maximum Daily Load for Mound Bayou

	WLA lbs/day	LA lbs/day	MOS	TMDL lbs/day
Total Nitrogen	**74.38**	**356.77**	Implicit	**431.15**
Total Phosphorous	**33.63**	**32.07**	Implicit	**65.70**
TBODu	**355.34**	**465.91**	Implicit	**821.25**

Table 4. Point Source Loads for Mound Bayou

Permit	Facility	Flow MGD	TN Load	TP Load	TBODu
MS0020842	**Mound Bayou POTW**	**0.4**	**38.39**	**17.36**	**195.85**
MS0025089	**Shelby POTW**	**0.3**	**28.79**	**13.02**	**131.35**

MS0026450	**Winstonville POTW**	**0.075**	**7.20**	**3.25**	**28.15**

EXECUTIVE SUMMARY

This TMDL has been developed for Mound Bayou which was placed on the Mississippi 2006 Section 303(d) List of Impaired Water Bodies. Mound Bayou was listed due to evaluated causes of sediment, organic enrichment / low dissolved oxygen, nutrients, and total toxics. Sediment and total toxics will be addressed in separate TMDL reports. This TMDL will provide an estimate of the total biochemical oxygen demand (TBODu), total nitrogen (TN) and total phosphorus (TP) allowable in this water body.

Mississippi does not have water quality standards for allowable nutrient concentrations. MDEQ currently has a Nutrient Task Force (NTF) working on the development of criteria for nutrients. An annual concentration of 1.05 mg/l is an applicable target for TN and 0.16 mg/l for TP for water bodies located in the west side of the Delta. MDEQ is presenting these preliminary target values for TMDL development which are subject to revision after the development of numeric nutrient criteria.

The Mound Bayou Watershed is located in HUC 08030207. The listed portion of Mound Bayou is at Merigold from the confluence with Little Mound Bayou to the Big Sunflower River. The location of the watershed for the listed segment is shown in Figure 1.

The Mound Bayou Watershed WASP model indicated that the impairment is due to nutrients from nonpoint sources. The limited nutrient data and estimated existing ecoregion concentrations indicate reductions of nutrients can be accomplished with installation of best management practices.

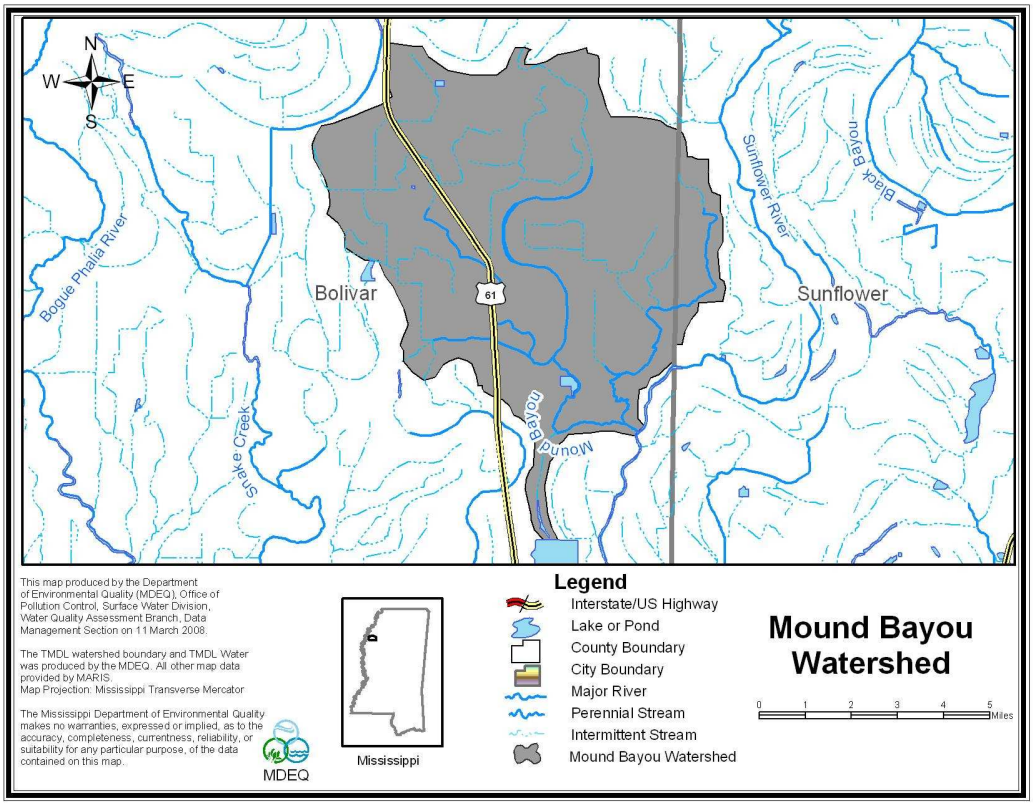

Figure 1. Mound Bayou

INTRODUCTION

1.1 Background

The identification of water bodies not meeting their designated use and the development of total maximum daily loads (TMDLs) for those water bodies are required by Section 303(d) of the Clean Water Act and the Environmental Protection Agency's (EPA) Water Quality Planning and Management Regulations (40 CFR part 130). The TMDL process is designed to restore and maintain the quality of those impaired water bodies through the establishment of pollutant specific allowable loads. This TMDL has been developed for the 2006 §303(d) listed segment shown in Figure 2.

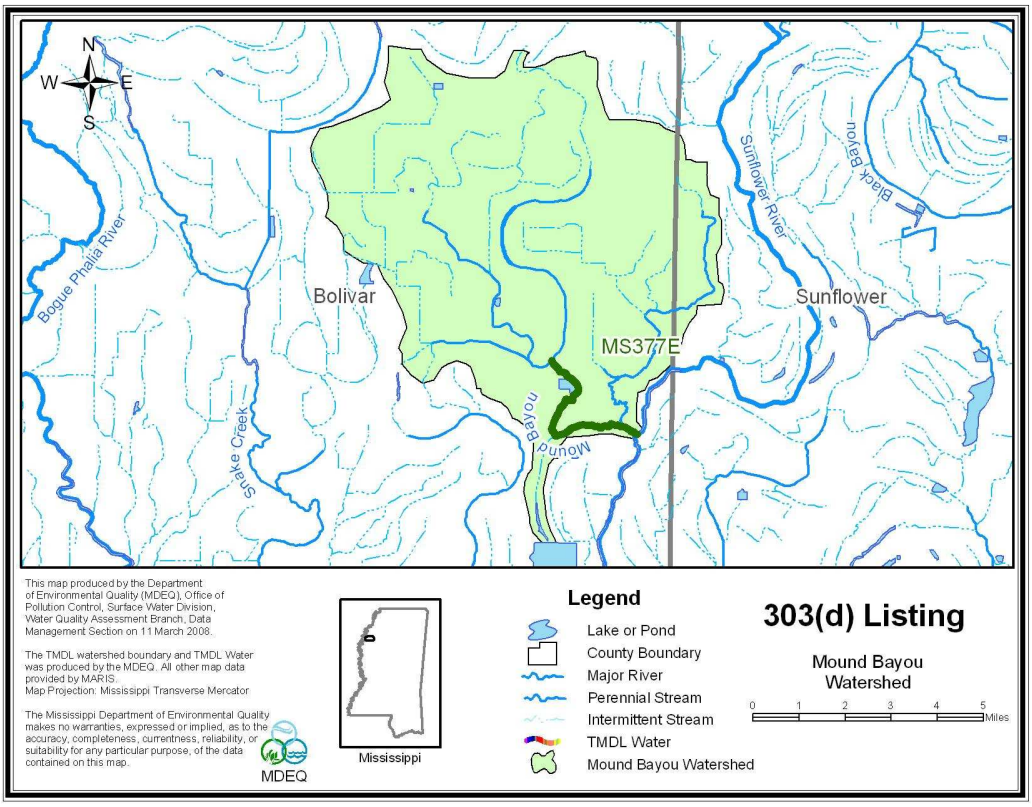

Figure 2. Mound Bayou §303(d) Listed Segment

1.2 Listing History

The impaired segment was listed due to evaluating the watershed for potential impairment. There is limited data available in the watershed.

There are no state criteria in Mississippi for nutrients. These criteria are currently being developed by the Mississippi Nutrient Task Force in coordination with EPA Region 4. MDEQ proposed a work plan for nutrient criteria development that has been mutually agreed upon with EPA Region 4 and is on schedule according to the approved timeline for development of nutrient criteria (MDEQ, 2007).

1.3 Applicable Water Body Segment Use

The water use classifications are established by the State of Mississippi in the document *State of Mississippi Water Quality Criteria for Intrastate, Interstate, and Coastal Waters* (MDEQ, 2007). The designated beneficial use for the listed segments is Fish and Wildlife.

1.4 Applicable Water Body Segment Standards

The water quality standard applicable to the use of the water body and the pollutant of concern is defined in the *State of Mississippi Water Quality Criteria for Intrastate, Interstate, and Coastal Waters* (MDEQ, 2007). Mississippi's current standards contain a narrative criteria that can be applied to nutrients which states "*Waters shall be free from materials attributable to municipal, industrial, agricultural, or other discharges producing color, odor, taste, total suspended or dissolved solids, sediment, turbidity, or other conditions in such degree as to create a nuisance, render the waters injurious to public health, recreation, or to aquatic life and wildlife, or adversely affect the palatability of fish, aesthetic quality, or impair the waters for any designated use* (MDEQ, 2007)."

The standard for dissolved oxygen states, "DO concentrations shall be maintained at a daily average of not less than 5.0 mg/l with an instantaneous minimum of not less than 4.0 mg/l." In addition, the State water quality standard regulations include a natural condition clause which will be used to determine the appropriate DO for Mound Bayou under critical conditions. Natural conditions are defined as background water quality conditions due only to non-anthropogenic sources. The criteria herein apply specifically with regard to substances attributed to sources (discharges, nonpoint sources, or instream activities) as opposed to natural phenomena. Waters may naturally have characteristics outside the limits established by these criteria. Therefore, naturally occurring conditions that fail to meet criteria should not be interpreted as violations of these criteria.

1.5 Nutrient Target Development

In the 1999 Protocol for Developing Nutrient TMDLs, EPA suggests several methods for the development of numeric criteria for nutrients (USEPA, 1999). In accordance with the 1999 Protocol, "*The target value for the chosen indicator can be based on: comparison to similar but unimpaired waters; user surveys; empirical data summarized in classification systems; literature values; or professional judgment*."

Numeric nutrient criteria are not currently available for Delta streams. Biotic indices such as the MBISQ index used to assess attainment of aquatic life use in streams in other parts of Mississippi are also not available for the Delta. Therefore, a percentile approach has been used to suggest nutrient targets applicable for Delta streams, following the approach suggested by EPA (EPA, 2000).

USGS data were partitioned into eastern and western nutrient distributions. USGS nutrient data for the western portion of the Delta were combined with MDEQ's WADES nutrient data. These two data distributions were used to derive the nutrient concentration associated with the lower quartile following procedures similar to those used by EPA (2000) in developing nutrient criteria

recommendations for rivers and streams. The lower quartile nutrient concentrations associated with these data sets are shown in the Table 4 below.

For this TMDL, MDEQ is presenting preliminary targets for TN and TP. An annual concentration 1.05 mg/l is an applicable target for TN and 0.16 mg/l for TP for water bodies located in the western portion of the Delta. However, MDEQ is presenting these preliminary target values for TMDL development which are subject to revision after the development of nutrient criteria, when the work of the NTF is complete.

Table 5. Nutrient Targets for the Delta Wadeable Streams

Lower Quartile Values		
Nutrient Conc. (mg/l)	East (USGS)	West (WADES/USGS)
TP	0.09	0.16
TN	0.58	1.05

WATER BODY ASSESSMENT

2.1 Water Quality Data

There are limited data available for Mound Bayou.

Table 6. Water Quality Data for Mound Bayou

Station	Data Source	Date	DO avg (mg/l)	DO max (mg/l)	DO min (mg/l)	DO inst (mg/l)	TN	TP
E066	ERDC	5/24/06				3.88	3.32	1.43
E066	USGS	6/6/06				8.9		
E066	USGS	9/24/07				4.45	0.89	0.38
D017	USGS	9/24/07 16:30 – 9/27/07 14:30	2.00	6.62	0.2			

2.2 Assessment of Point Sources

There are three NPDES point source in the watershed included in the TMDL. The existing permit limits are shown in Table 7.

Table 7. NPDES Permits included in the TMDL

Permit	Facility	Flow (MGD)	BOD Limit (mg/L)
MS0020842	Mound Bayou POTW	0.5	35
MS0025089	Shelby POTW	0.5	35
MS0026450	Winstonville POTW	0.075	30

2.3 Assessment of Non-Point Sources

Non-point loading of nutrients and organic material in a water body results from the transport of the pollutants into receiving waters by overland surface runoff, groundwater infiltration, and atmospheric deposition. The two primary nutrients of concern are nitrogen and phosphorus. Total nitrogen is a combination of many forms of nitrogen found in the environment. Inorganic nitrogen can be transported in particulate and dissolved phases in surface runoff. Dissolved inorganic nitrogen can be transported in groundwater and may enter a water body from groundwater infiltration. Finally, atmospheric gaseous nitrogen may enter a water body from atmospheric deposition.

Unlike nitrogen, phosphorus is primarily transported in surface runoff when it has been sorbed by eroding sediment. Phosphorus may also be associated with fine-grained particulate matter in the atmosphere and can enter streams as a result of dry fallout and rainfall (USEPA, 1999). However, phosphorus is typically not readily available from the atmosphere or the natural water supply (Davis and Cornwell, 1988). As a result, phosphorus is typically the limiting nutrient in most non-point source dominated rivers and streams, with the exception of watersheds which are dominated by agriculture and have high concentrations of phosphorus contained in the surface runoff due to fertilizers and animal excrement or watersheds with naturally occurring soils which are rich in phosphorus (Thomann and Mueller, 1987).

Watersheds with a large number of failing septic tanks may also deliver significant loadings of phosphorus to a water body. All domestic wastewater contains phosphorus which comes from humans and the use of phosphate containing detergents. Table 6 presents the estimated loads from various land use types in the Delta based on information from USDA ARS Sedimentation Laboratory. (Shields, et. al., 2008)

The watershed contains mainly cropland but also has different landuse types, including urban, water, and wetlands. The land use information for the watershed is based on the National Land Cover Database (NLCD). Cropland is the dominant landuse within this watershed. The landuse distribution for the Mound Bayou Watershed is shown in Table 8 and Figure 3. By multiplying the landuse category size by the estimated nutrient load, the watershed specific estimate can be calculated. Table 8 presents the estimated loads, the target loads, and the reductions needed to meet the TMDLs.

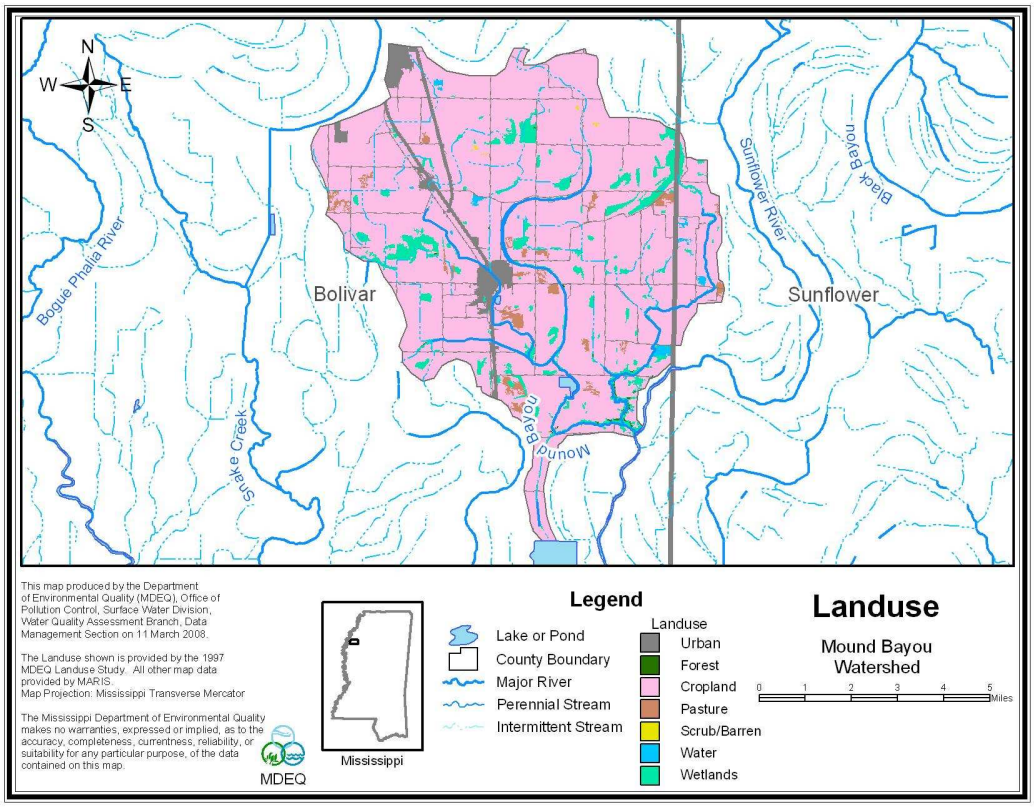

Figure 3. Mound Bayou Watershed Landuse

2.4 Estimated Existing Load for Total Nitrogen and Total Phosphorus

The average annual flow in the watershed was calculated by utilizing the flow vs. watershed area graph shown in Figure 4 below. All available gages were compared to the watershed size. A very strong correlation between flow and watershed size was developed for the Delta. The equation for the line that best fits the data was then used to estimate the annual average flow for

the Mound Bayou watershed. The TMDL target TN and TP loads were then calculated, using Equation 1 and the results are shown in Table 8.

Figure 4. Delta Drainage Area to Flow Comparison

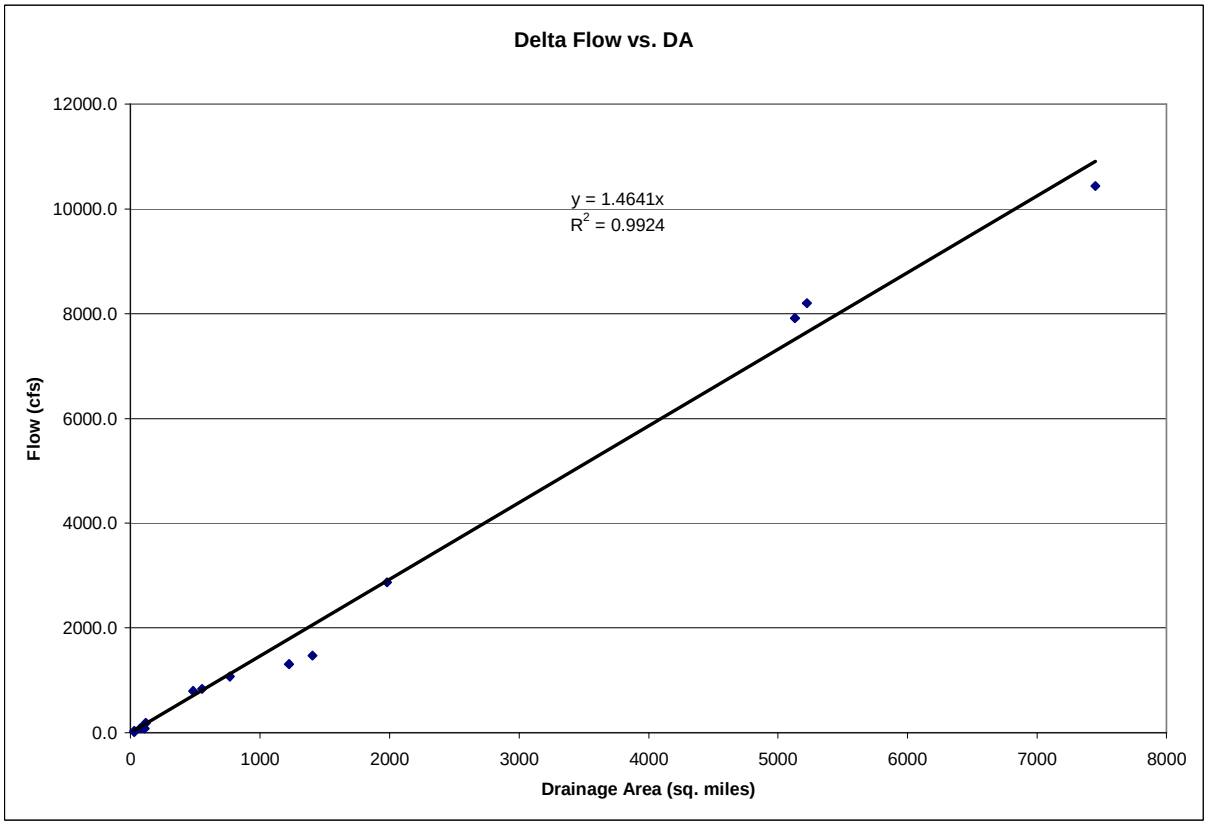

Nutrient Load (lb/day) = Flow (cfs) * 5.394 (conversion factor)* Nutrient Concentration (mg/L)
(Equation 1)

Table 8. TMDL Calculations and Watershed Sizes

Water body	**Mound Bayou**		**Water**	**Urban**	**Scrub / Barren**	**Forest**	**Pasture / Grass**	**Cropland**	**Wetland**	**Total**	
		Acres	198.2	2305.3	12.7	51.6	589.8	27865.2	2254.0	33276.8	
Land Use	**TN kg/mile^2**	Percent	0.60%	6.93%	0.04%	0.16%	1.77%	83.74%	6.77%	100.00%	
Forest	111.3	Miles^2 in watershed	0.3	3.6	0.0	0.1	0.9	43.5	3.5	52.0	
Pasture	777.0	Flow in cfs based on area	76.1	cfs							
Cropland	10956.2										
Urban	287.8	TN Load kg/mi^2 annual avg	259.0	287.8	111.3	111.3	777.0	10956.2	259.0		
Water	259.0	TP Load kg/mi^2 annual avg	259.0	4.3	61.3	61.3	1295.0	5490.9	259.0		
Wetland	259.0										
aquaculture	2590.0	TN Load kg/day	0.2	2.8	0.0	0.0	2.0	1306.9	2.5	1314.5	kg/day
		TP Load kg/day	0.2	0.0	0.0	0.0	3.3	655.0	2.5	661.0	kg/day
Land Use	**TP kg/mile^2**										
Forest	61.3	TN target concentration	1.05	mg/l							
Pasture	1295.0	TP target concentration	0.16	mg/l							
Cropland	5490.9										
Urban	4.3	TN estimated concentration	7.06	mg/l							
Water	259.0	TP estimated concentration	3.55	mg/l							
Wetland	259.0										
aquaculture	2590.0	TN target load	431.15	lbs/day							
		TP target load	65.70	lbs/day							
		TBODu target load	821.25	lbs/day							
		TN estimated load per day	2897.91	lbs/day							
		TP estimated load per day	1457.34	lbs/day							
		TN reduction needed	85.12%								
		TP reduction needed	95.49%								

The land use calculations are based on 2004 data. The nutrient estimates are based on USDA ARS. The TMDL targets are based on EPA guidance for calculation of targets when considering all available data.

WATERSHED MODELING

3.1 WASP Model Description and Setup

MDEQ utilized the Water Quality Analysis Simulation Program (WASP7) to study the nutrient and organic loading in the watershed. WASP7 is an enhancement of the original WASP (Di Toro et al., 1983; Connolly and Winfield, 1984; Ambrose, R.B. et al., 1988). This model helps users interpret and predict water quality responses to natural phenomena and manmade pollution for various pollution management decisions. WASP is a dynamic compartment-modeling program for aquatic systems, including both the water column and the underlying benthos. WASP allows the user to investigate 1, 2, and 3 dimensional systems, and a variety of pollutant types. The time varying processes of advection, dispersion, point and diffuse mass loading and boundary exchange are represented in the model. WASP also can be linked with hydrodynamic and sediment transport models that can provide flows, depths velocities, temperature, salinity and sediment fluxes (http://www.epa.gov/athens/wwqtsc/html/wasp.html).

The model setup, parameters and constants used, and model output are described in detail in the Modeling Report for Mound Bayou (MS377E) (USEPA, 2008).

3.2 Model Results

The Mound Bayou watershed model was assembled to simulate the existing condition, as shown in Figure 5, including the estimated loads of TN, TP, and TBODu both from point sources and from nonpoint sources. The output from the model was compared to available data and gave a reasonable result.

The natural condition modeling scenarios, as shown in Figure 6, with and without point sources use the following assumptions: 1) the sediment oxygen demand (SOD) is reduced to the lower end of the values observed for Ecoregion 73, 0.7 g-O_2/m^2/day (existing condition SOD is 1.7 g-O_2/m^2/day) and 2) the nutrient loads for TN and TP are equal to the TMDL target loads. One scenario has no point source loads and the other includes the point sources at design flow and permitted loads. These natural condition scenarios indicate that a significant improvement in the dissolved oxygen profile can be achieved by reducing the nonpoint nutrient loads as well as the sediment oxygen demand. However, the dissolved oxygen criteria of 5.0 mg/l daily average and 4.0 mg/l instantaneous minimum are not achievable. Therefore, the natural conditions provision of the water quality standards and the permitting regulations for dystrophic waters will be used to address the evaluation of point sources in Mound Bayou.

The model output shown in Figures 5 and 6 is the simulated dissolved oxygen for 4 model scenarios in a segment downstream of the point source. In Figure 5, the green dashed line indicates the existing condition which includes the estimated existing nutrient load, the allowable point source loads, and an SOD of 1.7 g-O_2/m^2/day. The blue dashed line indicates the existing condition which includes the estimated existing nutrient load, no point source loads, and an SOD of 1.7 g-O_2/m^2/day. In Figure 6, the green dashed line indicates the natural condition with the point source loads and the non-point source nutrient loads set at the allowable ecoregion nutrient loads and the reduction to the sediment oxygen demand that would accompany the nutrient reductions, 0.7 g-O_2/m^2/day. The blue dashed line indicates the natural condition with no point

sources and the nonpoint source nutrient loads set at the allowable ecoregion nutrient loads and the reduction to the sediment oxygen demand that would accompany the nutrient reductions, 0.7 g-O_2/m^2/day.

Analysis of the model scenarios shows the dissolved oxygen concentrations associated with natural conditions are expected to be attained with the addition of the existing point source. However, the model predicted improved water quality in the stream with nonpoint source loads at existing conditions and a reduction in point sources. This finding demonstrates the existing point sources do have an effect on the instream dissolved oxygen concentrations. There is a significant improvement in water quality when the nonpoint nutrient loads are reduced to acceptable ecoregion loading levels as observed by the comparison of the existing load to the natural condition with point sources. The model showed a greater improvement in water quality in response to nonpoint source reductions than point source reductions. Nonpoint sources with point source contribution is the critical component to control to improve the water quality in Mound Bayou.

Figure 5. Model Output for DO – Mound Bayou Existing Conditions with and without PS

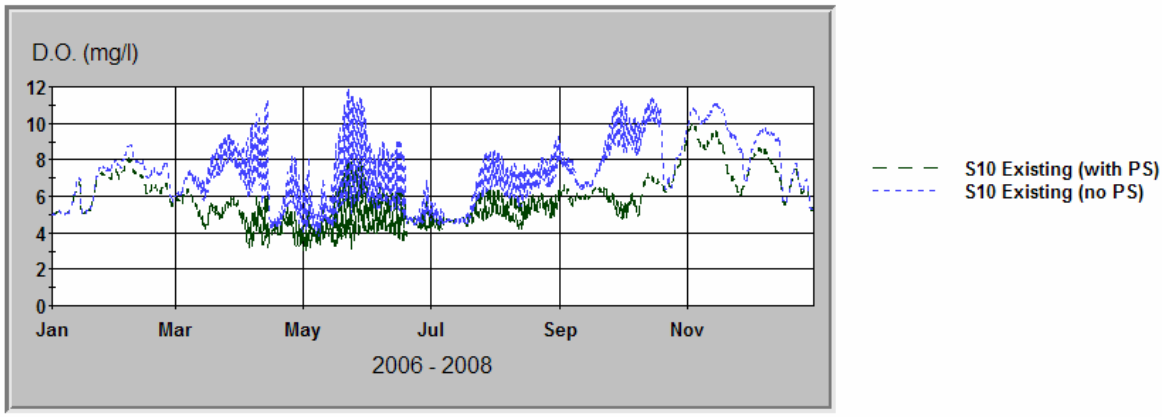

Figure 6. Model Output for DO – Mound Bayou Natural Conditions with and without PS

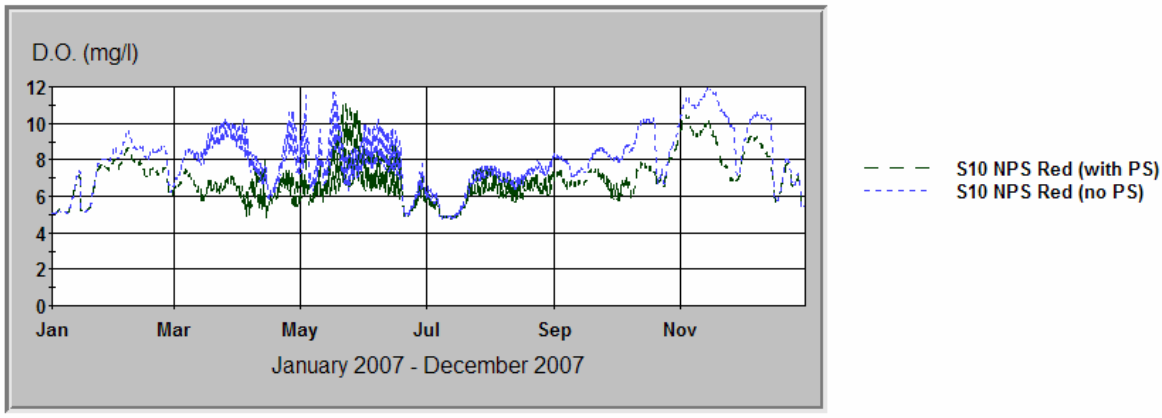

ALLOCATION

4.1 Wasteload Allocation

There are three point sources in the listed segment. The NPDES permitted facilities included in the wasteload allocation are shown in Table 15. A permit reduction for flow and/or $CBOD_5$ and ammonia nitrogen is necessary for some of the facilities based on the water quality modeling, as shown in Figures 5 and 6. Existing nutrient concentrations were estimated based on treatment type with effluent from lagoons having 11.5 mg/l TN and 5.2 mg/l TP. The resulting loads and the percent reductions are given in Table 9.

Table 9. Wasteload Allocation

Permit	Facility	Flow MGD	TN Load lbs/day	TP Load lbs/day	TBODu lbs/day	TBODu Percent Reduction
MS0020842	Mound Bayou POTW	0.4	38.39	17.36	195.85	41.2%
MS0025089	Shelby POTW	0.3	28.79	13.02	131.35	40.0%
MS0026450	Winstonville POTW	0.075	7.20	3.25	28.15	0.0%
	Total		**74.38**	**33.63**	**355.34**	

The 41.2% reduction to the Mound Bayou POTW can be achieved by reducing the permitted flow and the permitted $CBOD_5$ and ammonia nitrogen. The permitted flow would be reduced from 0.5 MGD to 0.4 MGD and would result in a 20% reduction to TN and TP. The permit limit for $CBOD_5$ would be reduced from 35 mg/l to 30 mg/l and the permit limit for ammonia nitrogen would be reduced from 6 mg/l to 3 mg/l. The 40.0% reduction for the Shelby POTW can be achieved through a reduction in the permitted flow from 0.5 MGD to 0.3 MGD. This would also result in a 40% reduction to TN and TP. No other reductions to the Shelby POTW would be required. The load from Winstonville POTW is considered negligible and no reductions were required. The DMRs for these facilities were analyzed in the determination of the permit limit modifications.

4.2 Load Allocation

Best management practices (BMPs) should be encouraged in the watersheds to reduce potential TBODu, TN, and TP loads from non-point sources. The LA for TBODu, TN, and TP was calculated by subtracting the WLA from the TMDL. For land disturbing activities related to silvaculture, construction, and agriculture, it is recommended that practices, as outlined in "Mississippi's BMPs: Best Management Practices for Forestry in Mississippi" (MFC, 2000), "Planning and Design Manual for the Control of Erosion, Sediment, and Stormwater" (MDEQ, et. al, 1994), and "Field Office Technical Guide" (NRCS, 2000), be followed, respectively.

4.3 Incorporation of a Margin of Safety

The margin of safety is a required component of a TMDL and accounts for the uncertainty about the relationship between pollutant loads and the quality of the receiving water body. The two types of MOS development are to implicitly incorporate the MOS using conservative model assumptions or to explicitly specify a portion of the total TMDL as the MOS. The MOS selected for this model is implicit.

4.4 Calculation of the TMDL

The WASP model was not used to calculate the TMDL. Equation 1 was used to calculate the TMDL for TP and TN. The target concentration was used with the average flow for the watershed to determine the nutrient TMDLs. The TBODu portion of the TMDL was calculated by setting the background TBODu concentration to 2.0 mg/l and using Equation 1 to find the load. The existing point sources are a minor contributor to the nutrient and organic enrichment load in the watershed. The allocations in the TMDL are established to attain the applicable water quality standards.

Table 10. TMDL Loads

	WLA lbs/day	LA lbs/day	MOS	TMDL lbs/day
Total Nitrogen	**74.38**	**356.77**	Implicit	**431.15**
Total Phosphorous	**33.63**	**32.07**	Implicit	**65.70**
TBODu	**355.34**	**465.91**	Implicit	**821.25**

The nutrient TMDL loads were then compared to the estimated existing loads previously calculated. An 84.12% reduction in TN loading and a 95.49% reduction in TP loading is recommended. Best management practices are encouraged in this watershed to reduce the nonpoint nutrient loads.

4.5 Seasonality and Critical Condition

The WASP model was set up to run for two years. This gave a good representation of all seasons. This TMDL accounts for seasonal variability by requiring allocations that ensure year-round protection of water quality standards, including during critical conditions.

CONCLUSION

Nutrients were addressed through an estimate of a preliminary total phosphorous concentration target and a preliminary total nitrogen concentration target. Based on the estimated existing and target total phosphorous concentrations, this TMDL recommends a 95.49% reduction of the nonpoint phosphorous loads entering these water bodies to meet the preliminary target of 0.16 mg/l. Based on the estimated existing and target total nitrogen concentrations, this TMDL recommends an 85.12 % reduction of the nonpoint nitrogen loads entering these water bodies to meet the preliminary target of 1.05 mg/l. The implementation of BMP activities should reduce the nutrient load entering the creeks. This TMDL also calls for a 41.2% reduction to the TBODu load and a 20% reduction to the TN and TP load for Mound Bayou POTW. Additionally, this TMDL calls for a 40% reduction to both the TBODu load and the TN and TP load for the Shelby POTW. This will provide improved water quality for organic enrichment and the support of aquatic life in the water bodies, and will result in the attainment of the applicable water quality standards.

5.1 Next Steps

MDEQ's Basin Management Approach and Nonpoint Source Program emphasize restoration of impaired waters with developed TMDLs. During the watershed prioritization process to be conducted by the Yazoo River Basin Team, this TMDL will be considered as a basis for implementing possible restoration projects. The basin team is made up of state and federal resource agencies and stakeholder organizations and provides the opportunity for these entities to work with local stakeholders to achieve quantifiable improvements in water quality. Together, basin team members work to understand water quality conditions, determine causes and sources of problems, prioritize watersheds for potential water quality restoration and protection activities, and identify collaboration and leveraging opportunities. The Basin Management Approach and the Nonpoint Source Program work together to facilitate and support these activities.

The Nonpoint Source Program provides financial incentives to eligible parties to implement appropriate restoration and protection projects through the Clean Water Act's Section 319 Nonpoint Source (NPS) Grant Program. This program makes available around $1.6M each grant year for restoration and protections efforts by providing a 60% cost share for eligible projects.

Mississippi Soil and Water Conservation Commission (MSWCC) is the lead agency responsible for abatement of agricultural NPS pollution through training, promotion, and installation of BMPs on agricultural lands. USDA Natural Resource Conservation Service (NRCS) provides technical assistance to MSWCC through its conservation districts located in each county. NRCS assists animal producers in developing nutrient management plans and grazing management plans. MDEQ, MSWCC, NRCS, and other governmental and nongovernmental organizations work closely together to reduce agricultural runoff through the Section 319 NPS Program.

Mississippi Forestry Commission (MFC), in cooperation with the Mississippi Forestry Association (MFA) and Mississippi State University (MSU), have taken a leadership role in the development and promotion of the forestry industry Best Management Practices (BMPs) in Mississippi. MDEQ is designated as the lead agency for implementing an urban polluted runoff control program through its Stormwater Program. Through this program, MDEQ regulates most

construction activities. Mississippi Department of Transportation (MDOT) is responsible for implementation of erosion and sediment control practices on highway construction.

Due to this TMDL, projects within this watershed will receive a higher score and ranking for funding through the basin team process and Nonpoint Source Program described above.

5.2 Public Participation

This TMDL will be published for a 30-day public notice. During this time, the public will be notified by publication in the statewide newspaper. The public will be given an opportunity to review the TMDLs and submit comments. MDEQ also distributes all TMDLs at the beginning of the public notice to those members of the public who have requested to be included on a TMDL mailing list. Anyone wishing to become a member of the TMDL mailing list should contact Kay Whittington at Kay_Whittington@deq.state.ms.us.

All comments should be directed to Kay_Whittington@deq.state.ms.us or Kay Whittington, MDEQ, PO Box 10385, Jackson, MS 39289. All comments received during the public notice period and at any public hearings become a part of the record of this TMDL and will be considered in the submission of this TMDL to EPA Region 4 for final approval.

REFERENCES

Davis and Cornwell. 1988. *Introduction to Environmental Engineering.* McGraw-Hill.

MDEQ. 2007. *Mississippi's Plan for Nutrient Criteria Development.* Office of Pollution Control.

MDEQ. 2007. *State of Mississippi Water Quality Criteria for Intrastate, Interstate, and Coastal Waters*. Office of Pollution Control.

MDEQ. 1994. *Wastewater Regulations for National Pollutant Discharge Elimination System (NPDES) Permits, Underground Injection Control (UIC) Permits, State Permits, Water Quality Based Effluent Limitations and Water Quality Certification.* Office of Pollution Control.

Metcalf and Eddy, Inc. 1991. *Wastewater Engineering: Treatment, Disposal, and Reuse 3rd ed.* New York: McGraw-Hill.

MFC. 2000. *Mississippi's BMPs: Best Management Practices for Forestry in Mississippi*. Publication # 107.

NRCS. 2000. *Field Office Technical Guide Transmittal No. 61*.

Shields, F.D. Jr., Cooper, C.M., Testa, S. III, Ursic, M.E., 2008. *Nutrient Transport in the Yazoo River Basin, Mississippi*. USDA ARS National Sedimentation Labortory, Oxford, Mississippi.

Telis, Pamela A. 1992. *Techniques for Estimating 7-Day, 10-Year Low Flow Characteristics for Ungaged Sites on Water bodys in Mississippi*. U.S. Geological Survey, Water Resources Investigations Report 91-4130.

Thomann and Mueller. 1987. *Principles of Surface Water Quality Modeling and Control*. New York: Harper Collins.

USEPA. 1997. *Technical Guidance Manual for Developing Total Maximum Daily Loads, Book 2: Streams and Rivers, Part 1: Biochemical Oxygen Demand/Dissolved Oxygen and Nutrients/ Eutrophication*. United States Environmental Protection Agency, Office of Water, Washington, D.C. EPA 823-B-97-002.

USEPA. 1999. *Protocol for Developing Nutrient TMDLs*. EPA 841-B-99-007. Office of Water (4503F), United States Environmental Protection Agency, Washington D.C. 135 pp.

USEPA. 2000. Nutrient Criteria Technical Guidance Manual Rivers and Streams. United States Environmental Protection Agency, Office of Water, Washington, D.C. EPA-822-B-00-002.

USEPA. 2008. Modeling Report for Mound Bayou (MS377E). United States Environmental Protection Agency, Region 4, Atlanta, GA.